36.64
275
338
97

296

THE
ANDREW SNOW, JR.
COLLECTION

Ship JAVA

295 Tons
Alt'd to Barky in 1855
Lost in Arctic about June 7 1879 Capt. Colson

Sail?	Ret.	Ocean.	Captain.	Owners.	Catch Whale	Sperm.	Bone
6/8/29	3/19/30	Bengal	Wallis Hillman	Geo Howland	2100	70	19000
6/7/30	3/1/31	do H.	"	"	2000		
6/10/31	2/14/32	"	Henry Colt	"	1900		
6/21/32	4/28/33	"	"	"	2000	90	
6/11/33	3/14/35	"	Owen Hillman Jr	"	1450	50	
7/11/35	4/26/37	"	Otis Smith	"	1553	270	
7/6/37	3/22/39	Ind & NZ	— Taber	"	2019	431	
5/31/39	3/28/41	NZ	— Holt	"	2172	330	
6/10/41	4/22/43	Ind	Wm Shockley	"	2250	180	22500
6/24/43	4/3/45	Ind & Pacific	"	"	2240	60	25000
8/21/45	6/15/48	Pac & N W	Geo B. Brownson	"	1510	40	15172
8/22/48	3/6/52	Pac	John E Hawes	"	114	558	2100
9/1/52	11/2/55	"	John R. Lawrence	Geo & Matt Howland	1414	365	17000
12/5/55	6/26/60	"	× Augustus Lawrence × Died at Valparaiso 5/24/56	"	2227	556	40664
9/6/60	5/25/64	Ind	Edw. B. Phinney	"	254	1292	1700
9/25/64	4/25/69	Ind & Pac	Manuel Enos	"	667	1187	18844
8/9/69	6/30/72	Atl	Benj Marston	"	513	659	1678
10/3/72		N. Pac	Edmund Kelley	"			
1/6/75		"	Colson Sailed from S Francisco	"			

Crew names mentioned in Log Books

Wm S. Wallace – Died at sea 1/25/38.

296

THE
ANDREW SNOW, JR.
COLLECTION

NAU TS.

NEW-BEDFORD.

BOWDITCH'S NAVIGATOR.
Blunt's COAST PILOT, 11th edition.
MERCHANT and SHIP-MASTER'S ASSISTANT.
The EXPEDITIOUS MEASURER, to show the solid contents of packages and casks.
YOUNG SEA-OFFICER'S SHEET ANCHOR.

NAUTICAL ALMANACKS.
Ward's, Turner's and Lyon's LUNAR TABLES.
HORSBURG'S INDIA DIRECTORY.
DIRECTIONS for regulating, using and taking care of CHRONOMETERS.
And every article of STATIONARY used by Seamen.

CHARTS.

PURDY's large Chart of the Atlantic or Western Ocean, with a Memoir containing much valuable information
——— large Chart of the Ethiopic or South Atlantic, with a Memoir.
——— reduced Chart of ditto.
NORIE's Chart of the Pacific Ocean, 6 sheets.
ARROWSMITH's Pacific Ocean, 9 sheets.
——— West Falkland Isles, on one large sheet.
——— Sandwich Islands,.....ditto.
——— Society and Low Islands, published 1830, ditto.
——— Gallapagos Islands.
——— Marquesas....ditto.
——— Fejee.....ditto.
——— New Guinea, Solomon Islands, &c.
——— Cocos Islands, Felix and Ambrose, &c.
HORSBURGH's Eastern Passages to China.
STEEL's General Chart of the Indian Ocean, Cape of Good Hope to Canton.
NORIE's East and West Coasts of South America, from River of Plate to Valparaiso, on a large scale.
NORIE's Chart of East Coast of New Holland, New Zealand, &c.
——— ..... West do. do.
STEEL's Whole Coast of Brazil, from the Equator to River of Plate, on a large scale.
OWEN's Charts of the Coast of Africa.
Cape Verde Islands—Azores or Western Islands, &c.

ALSO—Charts of English Channel, with Directions.
..... St. George's Channel, and whole Coast of Ireland.
..... North Sea, Cattegat, Baltic, &c.
..... Bay of Biscay.

BLUNT'S Chart of Atlantic or Western Ocean.
——— ..... South Atlantic.
——— ..... Coast of Brazil, from the Equator to River of Plate.
——— ..... West Indies, on 6 sheets.
——— ..... River of Plate, on a large scale.
——— ..... Long Island Sound, surveyed by Edmund Blunt, in the years 1828, '29, and '30.
——— ..... New-York to Nova Scotia, on a square and large scale, in which all the Surveys recently made are introduced.
——— ..... Southern Coast, on a square scale, from Fire Island Inlet to St. Augustine, containing more information than any other Chart extant.

ALSO—Log Books, Seamen's Journals, Scales, Dividers, Thermometers, Signal Books, Knives, Razors, &c. &c. together with every article of Stationary usually wanted by Seamen.

WILLIAM C. TABER imports direct from the Makers, and has constantly for sale, *Spencer, Browning & Rust's best Metal SEXTANTS and QUADRANTS.*

From New Bedford Towards Sulta
Remarks on Board Friday Sept 22 1857
All This Day Strong winds from
S S E Steered S W by W Saw a Brig Steering
N W So Ends the Day Lattitude 12.37
Lunar Longitud 9.14.15
Chronometer Longte 9.11.30

Remarks on Board Saturday Sept 23
All This Day Strong winds from S E
Steered S W Saw Nothing worth Noting
So Ends the Day Lattitude 14.23
Longitude 10.50

Remarks on Board Sunday Sept 24
All This Day fresh winds from
E S E Steered S W by S with all
Sails Set Saw Nothing So Ends
The Day Lett 16.26
Long 12.16

Remarks on Board Monday Sept 25
All This Day Light winds from E x E
Steered So the S S W Saw Nothing So End
The Day Lattitud 17.37
Longte 12.40

Ship Love of New Bedford 1857

Remarks on Board Tuesday Sept 26th
first part of this Day Light winds
and calms Latter part fine Breez
from S E Steered S S W Saw Nothing
So Ends the Day Lattitude 18.30
Longitude 13.52

Remarks on Board Wednesday Sept 27
all This Day Light winds from
E N E and north Steered S S W Saw
finbacks So Ends the Day Lott 20 17
Longt 14.23

Remarks on Board Thursday Sept 28th
All This Day Light winds from
the Westward Steered So the S S W
Saw Nothing So Ends the Day —
Lattitude 21 24
Longitude 14.56

Remarks on Board Friday Sept 29th
All This Day Light winds from
the north Steered So the S S W
Saw nothing So Ends the Day
Lattitude 21 56
Longitude 15.20

In the Atlantic Ocean In 1857
Remarks on Board Saturday Sept. 30th
All this Day fine Breezes from N.E
steered So the SSW saw Nothing So End
the Day Latitude 24.21
Longitude 17.19

Remarks on Board Sunday ~~Sept~~ 1st
All this Day Strong winds from
NW steered SSW saw nothing So End
the Day Latitude DR 26.50
Longitude 17.45

Remarks on Board Monday Oct 2
all this Day Strong winds from the
west weard steered So the SSW saw
finbacks So Ends the Day Latt 28 37
Longitude 19.46

Remarks on Board Tuesday Oct 3rd
All this Day Strong gales from
the South steered So the SE at 11 am
Spoke a french Ship from Rever d. gra
Bound to Bahia at 2 Tacked Ship So
the west So Ends the Day Latt 29.31
Longitude 18 44

Ship Cora of New Bedford 1857

Remarks on Board Wednesday Oct 4

All this Day Light winds from
S S E steered So the S W Saw fish.
So Ends the Day Lattet 29.57
Longitud 20.07

Remarks on Board Thursday Oct 5th.

All this Day fresh winds from
S E steered So the S west Saw nothing
So Ends the Day Lattitud 30.54
Longitud 19.50

Remarks on Board Friday Oct 6th

All this Day strong winds from
the East steered So the S S W Saw
nothing So Ends the Day Latt 32.51
Longitud by Lunar 14 14 30
Longitud Chr. 14.11.15

Remarks on Board Saturday Oct 7th

All this Day strong winds from
N N E steered So the W S W Saw fish
Saw one Ship weather thick So End
the Day Lattit 33.50
Longitud 17.20

Cruising on the western Ground
Remarks on Board Sunday Oct 8th 1857
All this Day Light winds from S E
Steered to the S W Saw Nothing So
Ends the Day Lattitude 36 20
Longitude 19.10

Remarks on Board Monday Oct 9th
This Day Commences with fine breezes
from the East Steered S W at 7 A M
Saw a Ship to the North at 10 Saw
Right Whales Lowered Coulee not faster
at 6 P M Saw whales Dice not git fast
So Ends the Day Pooler Sail for the night
Lattitude 36,59
Longitude 20,15

Remarks on Board Tuesday Oct 10th
All this Day heavy gales from the
South Lay Too head to the west
Saw a Carcase at 2 P M Saw a Sail
to the N E So Ends the Day Lat 36,40
Mr. Longitude 19,45

Remarks on Board Wednesday Oct 11th
All this Day Strong winds from N W
Steered to the S W Lattpost steered N E
Spoke the Ship Edward of Hudson 900
Barrels So Ends the Day Lat 36 50
Longt 20,01

Ship Iowa of New Bedford 1857 —
Remarks on Board Thursday Oct 12 —
All this Day heavy gales from W S W
Day too head to the N W under
Storm Sails So Ends the Day Lott 36.45
Longitude 19.50

Remarks on Board Friday Oct 13th
All this Day hard gales from the W N W
Day too head to the North and Ship
on Seight So Ends the Day Lott 35.40
Longt in 19.10

Remarks on Board Saturday Oct 14th
First part of this Day Strong gales from
the West made Some Sail on Ship Lie
Seight Steered to the S S W So Ends the
Day Latitude 35.40
Longitude 19.00.

Remarks on Board Sunday Oct 15
All this Day Strong gales from the
West Steered to the South Saw Birds
So Ends the Day Latitude 36.22
Longitude 18.56 —

Remarks on Board Monday Oct 16th
All this Day heavy gales from W N W Day
too head to the South at 4 P M wore
Ship to the North So Ends the Day
Latitude obs 37.07
Long by Chn 18.56

Ship Java Cruising on the Indian Ground

Remarks on Board Tuesday Oct 17th

All this Day Light winds from N N W Hauled to the W S W at 1 P M spoke the Barracouta of New Bedford Thos Maxwell, Lubeseser of New London 7 who Is Ends the Day Lattitud 36 46

Longitud 19.04

Remarks on Board Wednesday Oct 18th

All this Day heavy Gales from S W Lay too head to the west a number of Ships hee Sight So Ends the Day

Lott Ob. 36.20

Longitu 19.50

Remarks on Board Thursday Oct 19th

First part of this Day Strong winds from S S W Hauled to the west at 6 A M saw Wh Whales Lowed Could get fast at 6 P M spoke the Albion of Fairhaven 12 50 So Ends the Day Lattitud Ob 36 27

Longitud 20.25

Remarks on Board Friday Oct 20

All this Day Light winds from N N E thirteen Ships hee Sight Albion Cutting saw Whales going fast So Ends the Day

Lott N A Ob

Longitu 20,20

Saturday Ship Seven of New Bed
Remarks on Board Saturday Oct 21st
All this Day a heavy gale of wind
Carry too Knots from N.W. & with
Thick weather and Rain So Ends
the Day Latt m 4 0S
Long 20.15

Remarks on Board Sunday Oct 22nd
All this Day heavy gales from
W.N.W Lay too head to the North
at 6 P.M. Sent down fore and main
top gallant yards So Ends the Day
Latitude 36 17
Longitude 19 50

Remarks on Board Monday Oct 23rd
All this Day heavy gales from W.N.W
Lay too head to the north Saw Nothing
So Ends the Day Latt 36 20
Longt 19 30

Remarks on Board Tuesday Oct 24
All this Day strong gales from the
West Steered to the North Saw Nothing
So Ends the Day Latt 35,40
Long 19 08

Cruising on the Brazil Banks 1857

Remarks on Board Wednesday Oct 25

All this Day Strong winds from the west Steered To the SW at 11 A M Saw Sperm whales Lowered Struck a whale the Iron drawn whales went to windward two Ships in Sight So Ends the Day

Lattitude 36,07

Longitude 19,53

Remarks on Board Thursday Oct 26

First part of this Day Strong gales from S E Steered To the west with thick and Rainy weather Too Ships in Sight So Ends the Day Lattitude 36.25

Longitude 21.30

Remarks on Board Friday Oct 27th

All this Day Strong gales from S S E Steered To the West Two Ships in Sight at 7 P M Took in Sail for the Night So Ends the Day

Lattitude 37.11

Longitude 22,14

Remarks on Board Saturday Oct 28th

All this Day heavy gales from S S W Too Sail in Sight at 1 P M Wore Ship To the SW So Ends the Day

Lattitude 36 06

Longitude 22.27

Ship Jane of New Bedford Ju 1857

Remarks on Board Sunday Oct 29th

All this Day Strong winds from the South Steered So the East at 2 PM Spoke the Henotton of Sagharbor one whale at Same Time the Condor of New Bedford one Sperm of Do no oil So Ends the Day

Lattitude 35.57

Longitude 22.16

Remarks on Board Monday Oct 30th

All this Day fine breses from the South Steered So the E.S.E Saw fresh Sperm Ships Lie Sight So Ends the Day

Lattitude 35.58

Longitude 21.04

Remarks on Board Tuesday Oct 31st 1857

All this Day fine Breses from the south Steered So the S.E at 10 AM Saw a south whale Lowered Struck and killed the whale and he Sunk one Line Lie Sight So Ends the Day

Lattitude Lie 36.08

Longitude by Chr 20.18

Remarks on Board Wednesday Novebr 1st

All this Day Strong winds and foggy with Steered So the East Saw Nothing So Ends the Day

Lattitude 36.16

Longitude 19.50

Cruising on the Brazille ground
Remarks on Board Thursday Nov 2nd 1837
all this Day fresh breses from the
north steered to the W N W saw finbacks
Sent the fore top gallant yard aloft
So Ends the Day Lattitude 36 44
Longitude 19.38

Remarks on Board Friday Nov 3rd
all this Day fine breses from N N W steer
to the west at 1 P M Tacked Ship to the
N E saw finbacks one Ship in Sight So
Ends the Day Lattitud 36.53
Longitude 20.44

Remarks on Board Saturday Nov 4th
all this Day Strong winds from N N W saw
a great number of whales Could not
faster nine Ships in Sight So Ends
the Day Lattitud 36 20
Longitud 20.15

Remarks on Board Sunday Nov 5 1837
all this Day fine breses from N N W steer
to the west at 6 A M saw whales Could
Could not faster at 8 M saw whale
Lower Caught one at 12 M discover
took the whale to the Ship at 6 finish
Calling so End the Day Saved the ancient Matter 3 whale
Latt 36 25 Long 20.30

Ship Lavca of New Bedford 1837
Novbr. 6th
All This Day Strong winds from NNW Stered To the N E at 1 P M Stered To the west Lands Employed at looking a number of Ships in Sight So Ends This Day

Lattitude 36,20
Longitude 20,30

Remarks on Board Tuesday Novr 7th
All This Day Strong winds from S W Stered To the west at 2 P M Saw Whales To the windward five Ships in Sight So Ends the Day

Lattitude 36.03
Longitude 20,,21

Remarks on Board Wednesday Novr 8th
All This Day Strong winds from S W Saw a Ship Hape a Whale five Ships in Sight So Ends the Day

Lattitude Obs 35.58
Longitude 20 20

Remarks on Board Thursday Novr 9th
All This Day Light winds from the South Stered To the west and S E at 3 P M Saw Whales Lowered Cauce not foster So Ends the Day

Lattitud Obs 35,48
Longitud 20,15

Cruising on the Middle Ground 1857

Remarks on Board Sunday Nov. 10th —
All this Day fine breses from SSW steered
To the WSW at 7 P.M. Saw whales Lance
Could not fasten a number of Ships in
Sight So Ends the Day Lattitud 36,02
Longitud 20,12

Remarks on Board Saturday Nov 11th
All this Day fine breses from the SSW
Saw whales Lance at 4 P.M. Took a
whale To the Ship Commenced Cutting
So Ends Day Lashed Down Lett 36,04
Long, 20,15

Remarks on Board Sunday Nov 12th
All this Day Light winds from the
NNW steered To the westward Saw two
Ship's Sperm whales 10 Ships in Sight
So Ends the Day Lattitud 36..10
Longitud 20 30

Remarks on Board Monday Nov. 13th
All this Day Strong gales from NNW
weather thick and Some Rain steered
To the NE one Ship in Sight all
hands Employed at Boiling So Ends
the Day Lattitude 36..00
Longitud 20..15

Ship Java of New Bedford 1837

Remarks on Board Tuesday Nov.r 14th

All this Day Light winds from N & E Steered So the W NW saw finbacks one Sail Liv Light hands Employed at Stowing Down So Ends the Day

Latt 36.20

Long.t 20.25

Remarks on Board Wednesday Nov.r 15 —

All this Day Light winds from N E and Thick weather Steered So the NW Two Sail Liv Light at Noon finished Stowing Down at 7 & 30 Took in Sail for the night So Ends the Day

Lattitude obs 36.20

Longetude 20.50

Remarks on Board Thursday Nov.r 16th

All this Day Light winds from the South with thick weather saw one Sail at Night Tooken Sail So Ends the Day

Lattitude obs 36.10

Longitude 21.08

Remarks on Board Friday Nov.r 17th

All this Day Light winds from NW Steered So the East at 9 & 30 saw White whales Chased Could not get fast at 2 & 30 saw Sperm whales Could not foster So Ends the Day

Lattitude obs 36.26

Longetude 21.45

Cruising on the Middle Ground Ja. 1837

Remarks on Board Saturday Novr. 18th —

All this Day fine breze from the westward Steered So the North at 2 P.M. Saw the Caroline of Salem 3 whales So Ends the Day —

Lattitud 36 10

Longitud 20 34

Remarks on Board Sunday Novr. 19th —

All this Day Light winds from the NNW at 3 P.M. Saw a White whale Could not fasten a number of Ships In sight So Ends the Day Lattit 36.13

Longit. 20.45

Remarks on Board Monday Novr. 20th 1837

All this Day fine breze from the North at 4 P.M. Saw a whale Lowed Could not fasten Two Ships In sight at night Took in Sail for the night So Ends the Day Latt 36 16

Longitud 20.30

Remarks on Board Tuesday Novr. 21st

All this Day heavy gales from the North Lay too head to the Eastward Saw Two whales So Ends the Day

Lattitud D.R. 36 20

Longitud in 20.45

Ship Sarah of New Bedford Ann 1857

Remarks on Board Wednesday Novr 22nd
All this Day Strong winds from the North
Steered To the N E a number of Ships In
Sight Saw whales To windward Did
not Lower So Ends the Day Latitude 36 13
Longitude 20.25

Remarks on Board Thursday Novr 23rd
All this Day Strong winds from the westward
Steered To the North at 4 P M saw whales
Could not foster at 7 Spoke the Phocion
of New Bedford 8 Whales So Ends the Day
Lattitude obs 35 07
Longitude 19.46

Remarks on Board Friday Novebr 24th
All this Day Strong winds from N W
Lay Too head To the north Saw whales
Did not Lower one Ship In Sight
So Ends the Day got a Lunar obs found
the Longitude 20.21 Lattitude 34.49
Longt by Chro 19.46

Remarks on Board Saturday Novr 25th
All this Day Light winds and a heavy
Swell from the N west at 2 P M Saw
whales Lowered at 4 P M Took a whale
To the Ship So Ends the Day Latt 34 30
Long 20 15

Cruising on the Middle Ground
Remarks on Board Sunday Nov.r 26th
all This Day fine breses from the
NW Steered To the West saw whale
Lances Canoe Not fastes Latter
part Steered To the S & E saw Three
Ships So Ends the Day Latt obs 34.46
Longt 20.20

Remarks on Board Monday Nov.r 27th
all This Day heavy gales from the NNW
at 2 h 0m saw Whales weather Thick
did not Lowe finished Boating So
Ends the Day Lattide 34 40
Longthe 20.15

Remarks on Board Tuesday Novbr 28th
all This Day fine breses from the west
Steered To the South at 10 H 0m saw Whale
Lowed Struck and killed at 11 Took the
whole To the Ship at 1 P.m finished Stowing
Down at 7 P.m finished Cutting So End
the Day Lattitude obs 34.49
Longetud 19.50

Remarks on board Wednesday Nov.r 29th
all This Day strong winds from the North
at 5 P.m Struck a whale from Davis Lost
the whale So Ends the Day Lattitude 35.01
Longetud 19.45

Ship Sara of New Bedford In 1837

Remarks on Board Thursday Nov. 30th

All This Day Light winds from the west Steered So the North at 2 P.M. Saw a Whale Could not foster Two Ships In Sight So Ends the Day

Lattitude 34.10

Longitude 19.16

Remarks on Board Friday ~~Nov.~~ Decr 1st

All This Day Strong winds from the west at 6 A.M. Saw Whales Could not foster at 4 P.M. finished Stowing Down Three Ships In Sight So Ends the Day Lott 34.47

Longitude 19.10

Remarks on Board Saturday December 2nd

All This Day Strong winds from the west Steered So the North Saw Whales Struck Two Drew from one and Sunk one at 4 P.M. Tookin Sail So Ends the Day

Lattitude 34.25

Longitud 19.15

Remarks on Board Sunday December 3rd

All This Day Strong Gales from the S W with Rain Saw a Ship Boating Saw Whales Did not Love weather Bad So Ends the Day

Lattitude S R 34.30

Longitud 19.00

Cruising on the Middle Ground 1857
Remarks on Board Monday December 4th
All this Day Strong Gales from S W to West
So the North Saw Whales Lowed Could not
fasten So Ends the Day Lattitude obs 33.59
Longitude by Lunar 18.40 W Long Chro 18.50

Remarks on Board Tuesday December 5th 1857
All this Day Light winds from the North
Saw whales at 4 P M Struck and killed a whale
at 5 Took the whale to the Ship at 9 finished
Cutting Commenced Boiling So Ends the Day
Lattitude 33.59 –
Longitude 19.02 –

Remarks on Board Wendesday December 6th
First part of this Day Light winds from
the N W & at 4 A M Saw whale Lowed
Struck and killed one our Boat got
Stove and Lost altogether at 10 P M
finished Cutting So Ends the Day
Lattitude 33.55
Longit 19.10

Remarks on Board Thursday December 7th
All this Day fine breezes from the north
Saw whales Lowed Could not fasten all
employed at Boiling So Ends the Day
Lattitude obs 34.06
Longitude 18.50

Ship Java of New Bedford 1837

Remarks on Board Friday December 8th

All this Day Light winds from the north Stood
to the west saw whales Could not fasten
all Employed at Boiling so Ends the Day

Lattitud 34 36

Longitud 18.56

Remarks on Board Saturday December 9th

All this Day Light winds from the north
at 1 P M Saw a whale Lowed Struck at
2 P M Took the whale to the Ship all
Employed at Stowing Down so Ends
the Day

Lattitud 34 44

Longitud 19.15

Remarks on Board Sunday December 10

All this Day Light winds from the north saw
nothing all Employed at boiling three Sail in
Sigth so Ends the Day Lattitud 34 49

Longitud 19 20

Remarks on Board Monday December 11th

All this Day Light winds from the north
all Employed at Boiling and Stowing Down
at 12 Saw whales Lowed Struck at 2 P M
Took the whale to the Ship at 7 finished
Cutting so Ends the Day Lattitud 34 40

Longitud 19.15

Cruising on the Middle Ground
Remarks on Board Tuesday Decemb. 12th
all this Day Light winds from the N W
saw Whales Could not foster at 4 & 2
Spoke the Lubes Cleaxer with 1100
Barrels So Ends the Day Latt 34.52
Longt 19.20

Remarks on Board Wednesday December 13th
all this Day Light winds from the N W &
all Employed at Stowing Down at 11 Saw
a whale at 1 & on Took the whale To
the Ships at 4 finished Cutting To Ends
the Day Lattitud 34.34
Longitud 19.20

Remarks on Board Thursday December 14th
all this Day Light winds from the N W
steered To the N E Saw nothing all hand
Employed at Stowing Down So Ends
the Day Lattitud 34.36
Longitud 18.49

Remarks on Board Friday December 15th
all this Day Strong winds from the S S W
Saw whales Struck parted the Line Lost
the whale all Employed at Stowing Down
So Ends the Day Lattitud 34.27
Longitud 18.50

Ship Java of New Bedford L. 1837

Remarks on Board Saturday December 16

All this Day fine breses from the S E
steered So the S W saw Nothing Too Ship
Lin Sight bearing So Ends the Day

Lattitud 34.34

Longitud 19.04

Remarks on Board Sunday Decr 17

All this Day Strong winds from the
N E Tood So the South saw nothing but
Ships. So Ends the Day Lattitud 35.17

Longitud 18.55

Remarks on Board Monday Decemb 18th

All this Day Strong winds from the
North with Rain saw a Ship bailing at 7
Spoke the Bayard of New York & whales
So Ends the Day Latitude L. 35.06

Longitude 19.15

Remarks on Board Tuesday December 19th

All this Day Light wind from the S W
Saw one whale at 7 Spoke the Hornet
of Sagharbor 1050 So Ends the Day Latt 35.10

HAMILTON

Longitud 19.30

Cruising on the Middle Ground

Remarks on Board Wednes Decemb 20th

All this Day strong winds from S E —
Steered to the N W Saw one whale —
going quick so Ends the Day Lat 34,37
Longitude 19.10

Remarks on Board Thursday Decb 21st

All this Day Light winds from the East
Steered to the South Saw nothing Saw
Seals Lie Light so Ends the Day
Lattit 34 04
Longit 18,35

Remarks on Board Friday Decb 22nd

All this Day Light winds from the North
Saw whales struck and Drew the Iron
Lost the whale at 7 P M Spoke the
Lucius Crosser of New London 1300
So Ends the Day Lattitud 34.31
Longitud 18,28

Remarks on Board Saturday Decemb 23rd

All this Day Light winds from the
N W Saw whales Lowed could not
foster Seven Ships lie Light So
Ends the Day Lattitud 34 46
Longitude 18.40

Ship Java of New Bedford Jan 1837
Remarks on Board Sunday December 24
All this Day Strong winds from the
North Saw Nothing So Ends the Day
At 7 Spoke the Stonington of New Lond.
1300 Bbls
Lott 34.41
Longt 17.00

Remarks on Board Monday Decr 25th
All this Day Strong winds from
the North Steered To the west Saw
Nothing at 6 PM Got a Boat from
the Stonington So Ends the Day
Lattitude 34.33
Longitude 18.40

Remarks on Board Tuesdy Dec 26th
Pan All this Day Strong winds from
the N W Steered To the North Saw nothing
Three Sails Per Sight So Ends the
Day
Lattitude 34.50
Longitude 19.10

Remarks on Board Wednesday Decr 27
All this Day fresh winds the S S W
Steered To the west Saw Nothing at
6 PM Spoke the Northamerica of warren
4 Whals So Ends the Day Lattit 34.13
Longitude 18.45

Commencing on the Middle Ground
Remarks on Board Thursday December 28th
All This Day Strong winds from the west
Steered So the South Saw Nothing So
Ends the Day Latitude obs 34 30
Longitud L. 18.25

Remarks on Board Friday December 29th
All This Day Strong gales from the west
Steered S E at 5 P M Spoke the Stony
of New London Saw Nothing So Ends
the Day Latitude obs 35.45
Longitud 17.00

Remarks on Board Saturday December 30th
All This Day fine Breezes with a heavy
Sea from the west Steered S E by E Saw
Nothing Sounds the Day Latitude 36.48
Longitud 14.53

Remarks on Board Sunday December 31st
All This Day Strong winds from the
west at 8 A M Saw Saw Innexcesable
Island Bearing S E by E at 7 Spoke the
Ship Mulwood of New Bedford 800 Barrel
home South Carolinier 150 barrels of
Trestend Deacuna So Ends the Day

Ship Lover of New Bedford In 1838

Remarks on Board Monday January 1st

All this Day strong winds from the west

Day off and on at Anchor a Cow

took on Board 22 bushels Potatoes at

7 Pm Rose up to the Larboard of the

Anchor So Ends the Day

Remarks on Board Tuesday January 2nd

All this Day Light winds from the W. & W

Steered to the S E saw Nothing one

Sail In Sight So Ends the Day

Lattitude 37.21

Longitud 10.30

Remarks on Board Wednesday January 3rd

All this Day strong winds from the

west Steered S E saw Nothing the Ship

Neat of Salem In Sight So Ends the

Day

Lattitude obs 38.20

Longitud — 8.45

Remarks on Board Thursday January 4th

All this Day strong winds from S W

Steered E.S.E saw finbacks So Ends

the Day

Lattitud 38.40

Longitud 5.40

Towards Newfoundland In 1838 "

Remarks on Board Friday Jany 5th

All this Day Light winds from the South Sheered S E by E saw finbacks and Porpiceses Bent the new Sails So Ends the Day.

Lattitude 38.58

Longitud 3.45

Remarks on Board Saturday Jany 6th

This Day Commences with Light winds from the N W Sheered S E by E Latter part fine Breezes from the South all Employed at Repairing Sails So Ends the Day

Latte 39.12

Longt 1.07

Remarks on Board Sunday Jany 7th

All this Day Strong winds from W N W Sheered To E S E saw nothing weather thick and Rainy So Ends the Day

Lattitud 39.23

Longitude ~~2.21~~ East

Remarks on Board Monday Jany 8th

All this Day Strong winds from S W and veering To the North all Sail Set hands Employed at Repairing Sails So Ends the Day

Latte obs 39.31

Longitud 5.59

To owners

Ship Lavia of Newbyford Bounce
Remarks on Board Tuesday January 9th
all This Day Light winds from the South
Steered To the East at 12 Bracker Saw a
Wright whale Could not foster hands Employ
at Repairing Sails So Ends the Day
Latitude 38 46
Longitude 7.34

Remarks on Board Wednesday Jany. 10th
all This Day Light winds from the
SW Steered SE at 8 a M Saw one
Wright whale Could not foster So
Ends the Day Latt obs 38.51
Longitude 8.05

Remarks on Board Thursday January 11th
all This Day fine Breses from NW Steered
SE & S Saw finbacks all Employed at
Repairing Sails So Ends the Day Latitude 39.41
Length 9.45

Remarks on Board Friday January 12th
all This Day Light winds from W & W
Steered To the SE Saw Nothing all Hand
Employed at Repairing Sails So Ends
the Day Latitude 40 29
Longitude 12.01

Bound Toward Newzealand Ao 1838
Remarks on Board Saturday January 13th
All this Day fine breezes from the
westward Steered S E Saw Nothing So
Ends the Day Latitude 40.52
Longitud 14.40

Remarks on Board Sunday Jany 14th
All this Day fine Breezes from
N W Steered S E with all Sail Set
At 3 P M Saw White whales So wonderfull
Deanot Lone So Ends the Day Latitude 41.50
Longitude 17.31

Remarks on Board Monday January 15th
first part of this Day fine Breezes from
the N W at 11 A M Saw whales Lowered Spri
at 1 P M Took the whale So the Day at
5 P M finished Cutting Commenced Boiling
So Ends the Day Latitud 42.40
Longitud 20.10

Remarks on Board Tuesday Jany 16th
All this Day fine breezes from S W
Steered So the S E Saw Nothing hand
Employed at Boiling So Ends the Day
Latitude 42.50
Longitud 23.28

Ship Lucy of New Bedford Bound Towards New Zealand

Remarks on Board Wednesday January 17th
All this Day fine Breezes from the North
Steered S E by E Saw Nothing at Meridian fine
Boiling So Ends the Day. Latitude 43.06
Longitude 25.08

Remarks on Board Thursday January 18th
All this Day fine winds from the North
Saw one whale Could not foster hands
Employed at Stowing Down So Ends the
Day Latitude 43.28
Longitude 28.15

Remarks on Board Friday January 19th
All this Day Strong winds from the
North Steered S E by E weather Thick Saw
Nothing So Ends the Day Latitude 43.40
Longitude 31.40

Remarks on Board Saturday January 20th
All this Day Strong winds from the west
Steered S E by E Saw one whale Did not
Lose weather bad So Ends the Day
Latitude 43.52
Longitude 35.49

Bound To Newzealand Year 1838

Remarks on Board Sunday Janry 21st

All This Day Light wind and Varible

Saw finbacks So Ends the Day Latt. 43.44

Longtt. 37.36

Remarks on Board Monday January 22nd

All This Day Light Varible winds from

the South and East Steered So the South

Saw finbacks So Ends the Day Lat. 44.10

Longt 37.50

Remarks on Board Tuesday January 23rd

All This Day Strong winds from North

Steered So the SE Saw nothing weather

Thick and Rainy So Ends the Day Lat 44 18

Longtt. 40.20

Remarks on Board Wednesday Janry 24th

All This Day Strong winds from WNW

Steered SE by E Duble Reef fore Top Sail

So Ends the Day Latitud 45..25

Longitud 45..30

Remarks on Board Thursday January 25th

All This Day Strong winds from the westward

at 8 a.m. William S Wallace departed this Life

by accidently falling down the fore hatchway and

Expired immediately Supposed to be in a fit at

4 p.m. was Buried So Ends Latt 44.57 Longt 48 56

Jan 1858

Ship Iowa of New Bedford Whaling

Remarks on Board Friday January 26th —
All this Light winds from NW at 6 A.M.
Saw Whales at 9 Took one whale To the
Ship at 3 P.M. Took another whale To
the Ship at 7 P.M. finished Cutting Commed
Boiling So Ends the Day Latitud 44.45
Longitud 57.30

Remarks on Board Saturday January 27th
All this Day heavy Gales from the West
at 9 A.M. Bore Up S.E by E all hands
at Boiling So Ends the Day Latitude 44.58
Longitude 53.20

Remarks on Board Sunday January 28th
All this Day Strong winds from the west
Steered S.E Saw Large quantities of Calpe all
hands Employed at Boiling So Ends the Day
Latitud 44.51
Longitud 54.51

Remarks on Board Monday January 29th
All this Day fine winds from NW Steed
E.S.E Saw Nothing at 4 P.M. finished boiling
So Ends the Day Latitud D.R. 44.45
Longitude 56.40

Bound To Newzealand A. 1838

Remarks on Board Tuesday January 30th
All This Day Strong gales from the North
Steered S E by E Saw nothing all Employed
at Slowdown So Ends the Day Latitude 44.50
Longitude 59.08

Remarks on Board Wednesday Jany 31st
All This Day heavy gales from S W Steered
S E by E Saw nothing At 4 P M Sprid a
heavy Sea Broke the waste board In pieces
So Ends the Day Latitude 45.11
Longitude 64.16

Remarks on Board Thursday February 1st
all This Day fine winds from the west
Steered S E by E Set Top gallan Sails Saw nothing
So Ends the Day Latitude 45.12
Longitude 67.15

Remarks on Board Friday February 2nd
All This Day Light winds from the westward
Saw nothing Steered S E by E at 2 P M Spoke
the Ship St. Peter of New Bedford 1000 Barrels
So Ends the Day Latitude 44.55
Longitude 70.45

Ship Java of New Bedford Ds 1838

Remarks on Board Saturday February 3rd
All This Day Strong winds from SW Steered
SE by E Saw Nothing So Ends the Day Lat 45.11
Longt 75.20

Remarks on Board Sunday February 4th
All This Day Strong winds from NW Steered
SE by E Saw Nothing So Ends the Day Lat 45.11
Longitude 80.05

Remarks on Board Monday Feby 5th
All This Day heavy gales from the
WSW Steered SE by E Under Double Reft
Top Sails So Ends the Day Latitude 45.20
Longitude 82.42

Remarks on Board Tuesday February 6th
All This Day Strong gales from the
West Steered ESE weather Squally Saw
Nothing So Ends the Day Latitude 44.50
Longitude 86.45

Remarks on Board Wednesday February 7th
All This Day Strong winds from SSW
Steered SE by E Saw finbacks whales at
4 P M Double Reft Top Sails So Ends
the Day Latitude obs 44 24
Longitude 89.46

Bound To Newzealand Whaling

Remarks on Board Thursday February 8th

All This Day fine Breses from the west Steered S E by E Saw finbacks weather Thick and Rainy So Ends the Day Latitud 44.30

Longitu 92.50

Remarks on Board Friday Febry 9th

All This Day Strong winds from the west Steered S E by E Saw nothing weather Squally So Ends the Day Latitud 44.34

Longitud 96.28

Remarks on Board Saturday February 10th

All This Day heavy gales from the westward Steered E S E at 6 PM Shipped a Sea Stove the Larboard Boat So Ends the Day

Latitud 44.20

Longitud 99.40

Remarks on Board Sunday February 11th

All This Day heavy gales from S S W Lay Too head To the N W at 4 PM more moderate Bore up E S E So Ends the Day

Latitud 4946

Longitud 102.15

Ship Java of New Bedford In 1838

Remarks on Board Monday February 12th

All this Day Strong gales from NW Steered SE by E with a heavy Sea Running So Ends the Day Lattitud S R 43.50

Longitud 106.04

Remarks on Board Tuesday February 13th.

All this Day fresh breses from NW Steered SE by E with all Sails Set Took in the Longboat So Repair So Ends the Day Lattitud 44 38

Longitude 108.08

Remarks on Board Wednesday Feabuay 14th

All this Day Strong winds from the west Steered So the SE by E So Ends the Day —

Lattitud obs 45 18

Longitud L. 111.46

Remarks on Board Thursday Febuy 15th

All this Day heavy gales from the west Steered E by S ½ S at 4 o'Clock Kept Main Top Sail So Ends the Day

Lattit 45.15

Longitu 114.40

Remarks on Board Friday February 16th

All this Day Strong winds from the west Steered So the E by S ½ S all Sail Set So End the Day Lattit. 45.09 Long 119 38

Cruising on Board Do Newzealand 1838

Remarks on Board Saturday February 17th

All This Day Strong winds from W.N.W Steered E by S weather Thick and Rainy So Ends the Day

Latitude ob R 45.15

Longitude 123 40

Remarks on Board Sunday February 18th

All This Day heavy gales from the west Steered E by S weather Squally So Ends the Day Lat it 45.34

Longitude 126.40

Remarks on Board Monday February 19th

All This Day Strong winds from the West Steered East Saw Calk water Discolered So Ends the Day Latitude 45 16

Longitude 131,25

Remarks on Board Tuesday February 20th

All This Day heavy gales from W.N.W Steered E by S under Close Reeft main Top Sail Took in the worst Boat So Ends the Day

Latitude 45.20

Longitude 134,30

Remarks on Board Wednesday February 21st

All This Day Strong winds from S.W. Steered E by S weather Squally Saw Nothing So Ends the Day

Latitude ob 46 12

Longitude 139,06

Ship Jane of New Bedford L. 1858

Remarks on Board Thursday February 22nd

All this Day fine winds from SW to South
saw Nothing at 4 P M Double Reeft Top Sail
So Ends the Day

Latitude obs 46.03
Longitude 142.08

Remarks on Board Friday February 23rd

All this Day heavy gales from Saturday the
South Day too under Close Reeft main Tops-
and Reeft foresail water Discullerce So Ends
the Day

Latitude D R 45.31
Longitude 143.40

Remarks on Board Saturday February 24th

All this Day strong gales from the South
steered to the west & west saw nothing
So Ends the Day

Latitude 45 20
Longitude 143.27

Remarks on Board Sunday February 25th

All this Day Light winds from SW at
9 A M saw a Whale going quick Could
not get up with her got the waist boat
out So Ends the Day

Latitude D R 45.06
Longitude 144.40

Bound Towards Newzealand

Remarks on Board Monday February 26th
All This Day fresh winds from NW with
Thick Rainy weather So Ends the Day

Lattitude 45.20

Longitude 147.10

Remarks on Board Tuesday February 27th
All This Day Light winds from SE Steered So
the NE with all Sail Set So Ends the Day

Latitude obs 46.11

Longitude by Chr. 149.30

Remarks on Board Wednesday February 28th
All This Day Strong winds from SE Steered
NE with all Sail Set water green Saw
Nothing So Ends the Day Latitude 45.17

Longitude 151.07

Remarks on Board Thursday March 1st
All This Day Strong winds from the South
Steered N.E by E with all Sail Set So
Ends the Day Latitude 43.45

Longitude 153.05

Remarks on Board Friday March 2nd
All This Day Strong winds from SW
Steered N E by E Saw Nothing So Ends the
Day Latitude obs 41.53

Longitude 156.11

Ship Java of New Bedford Jn 1838

Remarks on Board Saturday March 3rd —
All this Day Strong winds from SW Steered
SE & E Saw Nothing So Ends the Day

Latitude 40, 25
Longitude 159, 21

Remarks on Board Sunday March 4th —
All this Day Strong winds from the west
Steered NE & E Saw Nothing So Ends the Day

Latitude 38 40
Longitude 162, 22

Remarks on Board Monday March 5th
All this Day fine winds from SE Steered
NE & E Saw Nothing So Ends the Day

Latitude obs 37.40
Longitude 165 16

Remarks on Board Tuesday March 6th
All this Day fine Breezes from SE Steered
NE & E Saw Nothing So Ends the Day

Latitude 36 19
Longitude 167.45

Remarks on Board Wednesday March 7th
All this 24 hours Light winds with frequent
Squalls from SE Steered SE & E Saw Breachers
So Ends the Day

Latitude 34.58
Longitude 169 34

From New Bedford Towards New zealand
Remarks on Board Thursday March 8th
All This Day fresh winds from S E Steered
E N E Saw Nothing weather Thick and
Rainy So Ends the Day Latitude 34.15
Longitude 171.56

Remarks on Board Friday March 9th
All This Day Light winds from
S E Steered So the E N E with all Sail
Set Saw Nothing So Ends the Day
Latitude 33 50
Longitude 172.07

Remarks on Board Saturday March 10th
All This Day Light winds from S S E
At 6 A M Saw the Land Called the Three
Kings the End of New zealand Bearing S E
Saw blackfish Caught one at Six P M
the Land bearing S by W distance 36 miles
So Ends the Day

Remarks on Board Sunday March 11th
All This Day Light winds from S S E
Steered So the Eastward Saw finbacks
At 7 P M the North Cape Bearing S S W
So Ends the Day Latitude 34.11

Ship Java of New Bedford Ao 1838

Remarks on Board Monday March 12th
All this Day Light winds from S.S.E at
7 pm Doubtful Bay Bearing S.S.E Beat
To the E.S.E along Shore Saw a Barque Ship
Steering To the W.N.W So Ends the Day

Remarks on Board Tuesday March 13th
All this Day Light Breses from S.S.W
worked To the E.S.E Experience a Strong
Current Setting To the westward at noon
Doubtless Bay Bearing S.S.E Distance 8 Leagues
So Ends the Day

Remarks on Board Wednesday March 14th
All this Day Light winds from the N.E
Steered To the E.S.E at 7 pm Lay by
for the Night at So Ends the Day

Remarks on Board Thursday March 15th
at 2 pm made Sale Stood In for the
harbor at 4 pm Came To anchor at
the bar So Ends the Day

Remarks on Board Friday March 30th
This Day commences with Light winds
from S.W at 8 am got Underway and
went To Sea at 6 pm Cape Bento Bearing
E.S.E Dist 5 Leagues So Ends the
Day

Cat Newzealand Whaling

Remarks on Board Saturday March 31st
All this Day fresh wind from ESE Steer
So the west at 4 P.M. the North
Cape Bearing SSW Dist 4 Leagues with
Squalls and Rainy Pookie Pail So
Ends the Day — — —

Remarks on Board Sunday April 1st 1838
All this Day Light winds from the East
with Squalls of Rain at 4 P.M. Spoke the
Ship Rifle Master of London with thirty tun
oil, the North Cape Bearing SSE Distance
Seven Leagues So Ends the Day ——

Remarks on Board Monday April 2nd
All this Day Light winds from SSW
Steered So the west Saw Mottey Rocks
Employed at changing the Sails at 7 P.M.
the Kings Bearing East by Compass So
Ends the Day — — — — — — — —

Remarks on Board Tuesday April 3rd
All this Day fine Breezes from SSW
Steered So the East Saw Mottey at
7 P.M. the North Cape Bearing SE
So Ends the Day —

Ship Lorica of New Bedford Ao. 1838

Remarks on Board Wednesday April 4th —
all this Day heavy gales from S.S.E Day So
head to the S.W Saw Nothing to Ends the
Day north cape Bearing S.E. — —

Remarks on Board Thursday Apl 5th
all this Day Strong gales from S.S.E —
at Midnight wore Ship to the East Saw
Nothing So Ends the Day Lattitude 33.43
Longitude 173.50

Remarks on Board Friday April 6th 1838
all this Day Strong gales from S.S.E at 8
am Saw a Large Sperm whale Lance
Struck at 3 pm took the whale to the
Ship So Ends the Day Lattitude 33.43
Longitude 174.10

Remarks on Board Saturday April 7th
all this Day Strong winds from S.S.E
at 7 pm finished Cutting So Ends the
Day Lattitude 33 27
Longitude 174.20

Remarks on Board Sunday April 8th
all this Day Light wind from S.S.E Sterin
to the East at 4 pm Tacked Ship So the
West hands Employed at Boiling So Ends
the Day Lattitude 32.52
Longitude 175.43

Cruising of Newzealand In 1838

All This Day fine winds from from
S E Steered S.S.W all hands employed at boiling
at 2 P.M Saw the North Cape Bearing
South per Compass Tacking Light Sails
So Ends the Day Lat 33.49
Longitude 173.13

Remarks on Board Tuesday April 10th
All This Day Light winds from E N E
weather fine all hands Employed at
Boiling at 7 P.M the Kings Bearing W S W
Dist 10 miles So Ends the Day

Remarks on Board Wednesday April 11th
All This Day fresh winds from E N E
hands Employed at Stowing Down at
7 P.M the Kings Bearing South by Compass
So Ends the Day Lat.

Remarks on Board Thursday April 12th
All This Day Strong gales with Rain at
4 P.M Tacking force and mizen Topsail
Lay too head Is the North, So Ends the
Day Latitude

Remarks on Board Friday April 13th
All This Day heavy gales from N E at
1 P.M wore Ship To the East weather
Thick and Rainy So Ends the Day

Ship Sarah of New Bedford for 1858

Remarks on Board Saturday April 14th

All this day strong gales from the North saw the Kings Bearing S W weather thick and Rainy so ends the day

---

Remarks on Board Sunday April 15th

All this day Light wind from S W steered so the N E at 6 P M the North Cape Bearing S S E Distance 12 Miles so ends the day

---

Remarks on Board Monday April 16th

All this day fine Breezes from S S E steered so the East saw the Cape Brine Bearing South at 12 Meridian at 6 P M saw a Sail so the South so ends the day

Latitude obs 34.45

Longitude 174.20

Remarks on Board Tuesday April 17th

All this day Light winds from S S E steered so the E S E saw Nothing all Sail set so ends the day got a Lunar obs —

Latitude obs 35.22

Longitude 176.20

Remarks on Board Wednesday April 18th

All this day strong winds from E S E steered so the N E saw Nothing so ends the day

Latitude 35 30

Longitude 177.30

Cruising of New Zealand — —

Remarks on Board Thursday April 19th 1838.
All this Day Strong Gales from the East
Course to the N E Saw Nothing So Ends
the Day Latitude 34.56
Longitude 178.24

Remarks on Board Friday April 20th
All this Day heavy Gales from E & E
by So hence to the S E Saw Nothing
So Ends the Day Latitude 35.06
Longitude 178.10

Remarks on Board Saturday April 21st
All this Day Strong winds from
N E Course to the E S E Saw Nothing
So Ends the Day Latitude 36.17
Longitude 178.30

Remarks on Board Sunday April 22nd
All this Day Light winds from N E
Course to the E S E Saw Nothing So
Ends the Day Latitude obs. 36.50
Longitude 179.18

Remarks on Board Monday April 23rd
All this Day Light winds from the
N E Course to the E S E Saw Nothing
So Ends the Day Latitude 37.08
Longitude 179.40

Ship Laura of New Bedford in 1838

Remarks on Board Tuesday April 24th
All this Day Light winds from S E
Steered So the E N E saw Nothing So Ends
the Day Latitude obs 36.55
Longitude 179.59

Remarks on Board Wednesday April 25th
All this Day Strong winds from the
South Steered E N E saw Nothing So Ends
the Day Latitude obs 36 30
Longitude -- 181.38

Remarks on Board Thursday April 26th
All this Day Light winds from S W
Steered N E saw Nothing weather
fine So Ends the Day Latitud 35.48
Longitud 183.48

Remarks on Board Friday April 27th
All this Day Light winds from S W
Steered N N E saw Nothing Hands Employed
A Sunday Jobs of Ships Duty So Ends
the Day Latitude 34.50
Longitude 184.40

Remarks on Board Saturday April 28th
All this Day Light winds from the Eastward
Steered So the S N E saw Nothing Employed
at Coopering the Salt Provision and painting
Boats So Ends the Day Latitu 33 48
Longitu 185.42

Cruising for Sperm Whales — 1848

Remarks on Board Sunday April 29th

All this Day Light winds from the North Steered So the wind saw nothing At 2 P.M. got a Lunar observation So Ends the Day

Latitude 33,27

Chronometer Long 185.47

Lunar Long 186.02

Remarks on Board Monday April 30th

all this Day fine winds from the East Steered NWby N saw finbacks horses — Employed at Coopering Salt Provision — So Ends the Day

Latitude 32.21

Longitude 184.55

Remarks on Board Tuesday May 1st

All this Day Strong winds from NE at 9 P.M. saw Sperm whales Lower Struck Too at 10 P.M. took one whale So the Ship the Lions Dead once Lost the one Cutting So Ends the Day

Latitude 30.50

Longitude 183,45

Remarks on Board Wednesday May 2nd

all this Day Strong winds from North with heavy Rain at 4 P.M. finished Cutting Commenced Boiling at 8 A.M. saw a Ship So the SE So Ends the Day —

Latitude 30 10

183,20

Ship Rover of New Bedford Ao 1838

Remarks on Board Thursday May 3rd

All this Day fresh winds from west Steered to the South one Day he Sight hands Employed at boiling So Ends the Day

Latitude 31.08

Longitude 183.40

Remarks on Board Friday May 4th

All this Day strong winds from the west Steered to the north Saw Nothing hands Employed at Boiling So Ends the Day

Latitude 30.36

Longitude 184.10

Remarks on Board Friday May 4th

All this Day Light winds from the west finished Boiling Saw Nothing this Day Changed my Longitud Lists west and Changed the Day So Ends the Day

Latitud 30.08

Longitud 176.07 west

Remarks on Board Saturday May 5th

All this Day Light winds from the North steered West Saw Nothing hands Employed at Stowing Down Down So Ends the Day

Latitud 30.30

Longitud 176.50

Cruising of The Curtes Islands for 1858

Remarks on Board Tuesday May 6th
all This Day Light winds from NW at
6 A M saw a Large Sperm whale Lowed
Stanch at 9 took the whale To the
Ship at 5 P M finished cutting commenced
Boiling So Ends the Day Latitude 30.45
Longitude 177.20



Remarks on Board Monday May 7th
all This Day Strong winds from the westward
with heavy Squalls of Rain hences kept
at Boiling So Ends the Day Latitude 30.33
Longitude 176.30

Remarks on Board Tuesday May 8th
all This Day Strong winds from the SW
Lay Too head To the WNW saw nothing
at 7 P M finished Boiling So Ends the
Day Latitude 29.57
Longitude 177.10

Remarks on Board Wednesday May 9th
all This Day heavy gales from SSW Lay
Too head to the East all hoisted at
Stowing Down at 7 P M finished
So Ends the Day Latitude obs 29.35
Longitude 177.15

Ship Lewis of New Bedford Ann 1838
Remarks on Board Thursday May 10th
all this Day Strong winds from S.S.W
Steered So the west at 2 P.M. Saw the
Island Called Sunday at 7 P.M. the
North End Bearing S by W by Compass
6 Leagues Distant So Ends the Day
Chronometer 0h 02m 00s Slow Lattitude 29.01
Longitude 178.05

Remarks on Board Friday May 11th
all this Day Strong winds from S.S.E
Steered N.W Saw Nothing So Ends the
Day Lattitude obs 27.58
Longitude 179.09

Remarks on Board Saturday May 12th
all this Day Strong winds from S.E
Steered So the North Saw Nothing employed
at setting up Shooks and painting Boats
So Ends the Day Lattitude 25.44
Longitude 179.04

Remarks on Board Sunday May 13th
all this Day Strong winds from
the East Steered So the N.E Saw Nothing
So Ends the Day Lattitude 24.30
Longitude 178.20

Crucency of the Friendly Islands
Remarks on Board Monday May 14th
All this Day Strong winds from E by E
Steered So the NE Saw Nothing So
Ends the Day Latitude 24.02
Longitude 177.28

Remarks on Board Tuesday May 15th
All this Day Strong winds from SE
at 6 A.M. Saw a Ship So the East at
2 P.M. Saw Pilstart Bearing North
So Ends the Day Latitude 23.09
Longitude 176.34

Remarks on Board Wednesday May 16th
All this Day fine breezes from SE
Steered E for pilstart Island
Spoke the Ship Emily Morgan of New Bd
No Oil five months out So Ends the Day
Latitude 22.22
Longitude 175.41

Remarks on Board Thursday May 17th
All this Day Light winds from SE
Two Sails E Light at 7 P.M. the
Pilstart Bearing NW by N Distance 6
Leagues So Ends the Day Latitude 22.48
Longitude 175.39

Ship Lewis of New Bedford In 1838 11

Remarks on Board Friday May 18th

All This Day fine Breezes from E S E Steered So the N E one Sail In Sight at 6 P M saw Loon Bearing N by E Dist Ten Leagues So Ends the Day

Latitude 21.58

Longitude 175.09

Remarks on Board Saturday May 19th

All This Day fresh winds from the E S E Steered So the N E and South at Night Took in Sail So Ends the Day

Latitude S 22.13

Longitude 174.45

Remarks on Board Sunday May 20th

All This Day Strong winds from the East with Squalls of Rain Steered So the N E saw Nothing So Ends the Day

Latitude 22.50

Longitude 174.30

Remarks on Board Monday May 21st

All This Day heavy gales from the S E by So then So the South at 6 P M wore Ship So the N E So Ends the Day Latitude Obs 24.07

Longitude 175.22

Continuing of the figures for 1838

Remarks on Board Tuesday May 22nd
All this Day Strong winds from the
the South one Ships Br. Light So
Ends the Day Latitude 23.53
Longitude 174.20

Remarks on Board Wednesday May 23rd
All this Day Strong winds from the
South Steered So the Eastward Saw
Nothing So Ends the Day Latitude 23.45
Longitude 173.20

Remarks on Board Thursday May 24th
All this Day Light winds from S E Steered
N W Saw finbacks Employed at mending a
Boat So Ends the Day Latitude 23.18
Longitude 172.50

Remarks on Board Friday May 25th
All this Day Light winds from the
North Steered So the W N W Saw finbacks
So Ends the Day Latitude 22.55
Longitude 173.34

Remarks on Board Saturday May 26th
All this Day Light winds from the
N W at 1 P M Spoke the Samuell Rodgers
200 Bbls oil So Ends the Day Latitude 23.16
Longitude 173.50

Ship Iowa of New Bedford 1858

Remarks on Board Sunday May 27th —
All this Day Light winds from the
South saw Nothing the Samuell Robert
Lin Light So Ends the Day
Latt 24.00
Longitud 172.28

Remarks on Board Monday May 28th
All this Day Light winds from the
South Steuce to the E.S.E at 11 A.M.
saw a Ship amongst whales Lower
Could not fasten So Ends the Day
Latitude 24.31
Longitud 172.09

Remarks on Board Tuesday May 29th
All this Day Light winds from S.S.E
Steuce to the S.W saw Nothing So
Ends the Day Latitude 24 30
Longitud 171.13

Remarks on Board Wednesday May 30th
All this Day Strong winds from S.S.E
Steuce to the S.W saw Nothing our
Ship Lin Light So Ends the Day
Latitud 24.54
Longitud 172.59

Concerning of the Friendly Isles
Remarks on Board Thursday May 31st
All this Day fine Breezes from E & E
Steered to the South saw nothing
So Ends the Day Latitude 25.40
Longitud 179.28

Remarks on Board Friday June 1st
All this Day Light winds from the
N E Steered to the S & E at 2 p.m.
Spoke the Ship Samuell Robbertson
So Ends the Day Latitude 27.14
Longitud 179.03

Remarks on Board Saturday June 2d.
All this Day fresh winds from the
North Steered to the S & E saw Nothing
So Ends the Day Latitude 29.03
Longitud 179.01

Remarks on Board Sunday June 3rd
All this Day Strong winds from S & E
Steered to the S W saw Nothing one
Day L. Light So Ends the Day Latitude 30.09
Longitud 179.38

A

Ship Java of New Bedford Jan 1858

Remarks on Board Monday June 4th

All this Day Strong wind from the N E Steered So the S W Saw nothing one Ship in Sight So Ends the Day

Latitude 30.15

Longitude 175.18

Remarks on Board Tuesday Jun 5th

All this Day Strong winds from N E Steered So the S W Saw nothing weather bad So the Day Latitude 31.28

Longitude 176.15

Remarks on Board Wednesday Jun 6th

All this Day Strong winds from the North Lay So head So the N W Saw nothing weather Rainy So Ends the Day

Latitude 31.20

Longitude 176.55

Remarks on Board Thursday Jun 7th

All this Day Strong winds from the South Steered So the N N E Saw Nothing Weather Thick and Rainy So Ends the Day

Latitude 30.50

Longitude 176.20

Proceeding of the Sloop Remarks on board Friday June 8th
All this Day Strong winds from
N E Steered to the N E Saw nothing
So Ends the Day Latitude 29.06
Longitude 175.36

Remarks on Board Saturday June 9th
All this Day fine winds from S E
Steered to the E N E Saw finbacks whales
So Ends the Day Latitude 28.45
Longitude 174.20

Remarks on Board Sunday June 10th
All this Day fresh winds from the
East Steered to the N E at 10 A M
Saw Sperm whales Land Could not
fasten So Ends the Day Latitude 28.03
Longit. 173.50

Remarks on Board Monday June 11th
All this Day Strong winds from S E
Steered to the N E Saw finbacks So
Ends the Day Latitude 27.25
Longitude 173.14

Remarks on Board Tuesday June 12th
All this Day Light winds from the East
Steered to the N E Saw nothing weather
Bad So Ends the Day Latitude 26.31
Longitude 172.45

Ship Lava of New Bedford An 1838

Remarks on Board Wednesday June 13th

All this Day Strong winds from the East Steered to the North Saw nothing So Ends the Day Latitude 24.45

Longitude by Lunar 172,21 Longitude Chr 172,22

Remarks on Board Thursday June 14th

All this Day Strong winds from the East Steered to the North Saw nothing So Ends the Day Latitude 22,44

Longitude by Lunar 173,22 Longitude Chr. 172.24

Remarks on Board Friday June 15th

All this Day Strong winds from E by E Steered to the N.E. Saw nothing So Ends the Day

Latitude 20.32

Chr. Longitude 171.57

Remarks on Board Saturday June 16th

All this Day Strong winds from S E Steered N E by N Saw nothing, got a Lunar Observation So Ends the Day

Latitude 19,25

Longitude by Lunar 172,23,30 Log Chr. 171,22

Remarks on Board Sunday June 17th

All this Day Strong winds from S E Steered N E by N Saw nothing So Ends the Day Latitude 18.10 Longitude 170.09

Commencing of (The Friendly Lad)
Remarks on Board Monday June 18th
First part of this Day Strong winds
from S S E steered N N E Latter part
Light winds and Rainy Saw nothing
So Ends the Day Latitude 16.50
Longitude 169.30

Remarks on Board Tuesday June 19th
All this Day Light winds from the
South steered to the North at 1 P M
Saw the Island of Tootoollah Bearing
North by Compass at 7 P M Tookin
Sail for the Night the Land north
7 Leagues So Ends the Day Saw nothing
Latitude 15 27
Longitude pr Lunar 170.05 Chr Longitude 169.04

Remarks on Board Wednesday June 20th
All this Day Light winds from the
South Saw porpoises at 7 P M Tookin
Sail for the Night Tootoollah Bearing
N W Distance 5 Leagues So Ends the
Day Latitude 14.42
Longitude 170 10

Ship Java of New Bedford 1838

Remarks on Board Thursday June 21st

All this Day fine breezes from S.E

Steered to the Eastward Saw finbacks

the Lance in Sight So Ends the Day

Latitude 14.24

Longitude 169.20

Remarks on Board Friday June 22nd

All this Day fresh winds from S.S.E

Steered to the W.S.W Saw finbacks

at 7 P.M. Hooken Sail for the Night

So Ends this Day Latitude 14.35

Longitude 169.50

Remarks On Board Saturday June 23rd

All this Day Strong winds from the

E.S.E Steered to the S.W Saw nothing

at 7 P.M. Hoboolah Bearing North by

Compass Distance 20 Miles So Ends

the Day Latitude 14.40

Longitude 170.45

Remarks on Board Sunday June 24th

All this Day fresh winds from E.S.E.

Steered to the South Saw nothing at

7 P.M. Hooken Sail for the Night

So Ends the Day Latitude 15.40.

Longitude 171.49

Cruising of The Tuiga Islands

Remarks on Board Monday June 25

All this Day fine winds from E.S.E

Steered to the South saw Nothing at 7 P.M

Took in Sail for the night So Ends

the Day Latitude 16.59

Longitude 171.15

Remarks on Board Tuesday June 26th

All this Day fresh winds from the

Eastward Steered to the South saw nothing

At 7 P.M. Took in Sail for the night

So Ends the Day Latitude 18.47

Lunar Longitude 171.24 Chr Longitude 171.20

Remarks on Board Wednesday June 27

All this Day Light winds from

N.E. Steered to the E.S.E saw nothing

So Ends the Day Latitude 19.07

Lunar Longitude 170.46 Chrs Longitude 170.57

Remarks on Board Saturday - Thursday June 28th

All this Day Light winds from S.S.E at

6 A.M. saw whales Lowered Struck at

10 A.M. Took the whale So the Day

So Ends the Day at 7 finished Cutting

Latitude 19.00



Longitude 170.30

Ship Tawa of New Bedford 1838

Remarks on Board Friday June 29th

All this Day fine winds from the East at 7 AM saw Savage Island Bearing East Distance 35 miles all hands Employed at Boiling So Ends the Day

Latitude 18.37

Longitude 170.24

Remarks on Board Saturday June 30th

All this Day Strong winds from the East Steered to the North saw Nothing hands Employed at Boiling So Ends the Day

Latitude 18.07

Longitude 170.00

Remarks on Board Sunday July 1st

All this Day Light winds from E & E Steered So the S E saw nothing So Ends the Day

Latitude 18.29

Longitude 169.54

Remarks on Board Monday July 2nd

All this Day Light winds from the North Steered So the S E saw nothing all hands Employed at Stowing Down So Ends the Day

Latitude 19.03

Longitude 169.40

Cruising of the Feegee Island
Remarks on Board Tuesday July 3rd
All this day fine breezes from S.S.E
Steered to the N.W at 6 A.M saw Savage
Island and passed at 2 Leagues Distance
So Ends the Day Latitude 19.12
Longitude 169.40

Remarks on Board Wednesday July 4th
All this day Strong winds from S.S.E
At 9 A.M saw a Large Sperm whale
Lowed Struck at 1 P.M took the
whale to the Ship So Ends the Day
Latitude 19.58
Longitude 170.20



Remarks on Board Thursday July 5th
All this day Strong winds from E.S.E
All Busy at Cutting at 4 P.M finished
Cutting Commenced boiling head to the
South So Ends the Day Latitude 19.30
Longitude 170.10

Remarks on Board Friday July 6th
All this day Strong gales from E.S.E
Steered to the South hands Employed
at Boiling So Ends the Day Latitude 20.10
Longitude 171.10

Ship Lavee of New Bedford 1838

Remarks on Board Saturday July 7th

All this day heavy gales from East to E N E steered to the S E at 8 P M finished Boiling so Ends the Day Latitude 21.04

Longitude 171.50

Remarks on Board Sunday July 8th

All this day strong winds from N W steered to the North saw nothing so Ends the Day Latitude 20.29

Longitude 171.48

Remarks on Board Monday July 9th

All this day fine Breezes from the South steered to the N E saw finbacks at 7 P M Took in Sail for the Night so Ends the Day Latitude 19.27

Longitude 171.10

Remarks on Board Tuesday July 10th

All this day fresh winds from the South steered to the E S E saw nothing hands employed at stowing down so Ends the Day Latitude 19.18

Longitude 170.50

Cruising on or of the friendly
Islands

Remarks on Board the 11th July 1858
All this Day Strong winds from ESE
at 7 AM saw Savage Islands Bearing
E by N Distance 7 Leagues at 9 A M
Packed to the NW So Ends the
Day

Latitude 19.16
Longitude 170.00

Remarks on Board Thursday July 12th
All this Day fresh winds from
SE Steered to the South saw nothing
at 7 P M Pookin Sail for the
Night So Ends the Day Latit. 19.22
Longitude 171.00

Remarks on Board Friday July 13th
All this Day fine breeses from SE at
10 A M saw a Large Sperm whale
Lower could not fasten at 7 P M
Pookin Sail for the Night So Ends
the Day

Latitude 20.33
Longitude 171.58

Remarks on Board Saturd July 14th
All this Day Strong winds from the
ESE Steered to the South saw nothing
So Ends the Day

Latitude 20.45
Longitude 171.58

Ship Dover of New Bedford 1838

Remarks on Board Sunday July 15th

All this Day Strong winds from E.N.E

Steered So the S.E saw nothing So Ends

the Day Latitude 21.53

Longitude 172.14

Remarks on Board Monday July 16th

All this Day fine Breezes from N.N.E

Steered So the Eastward saw nothing

Sot hole wentethes So Ends the Day

Latitude 22.48

Longitude 171.50

Remarks on Board Tuesday July 17th

All this Day fine Breezes from

S.W Steered to the East saw finbacks

hayds Employed at Seting up Shook

So Ends the Day Latitude 23.00

Longitude 169.40

Remarks on Board Wednesday July 18th

All this Day fresh winds from S.E

Steered So the E.N.E saw nothing

So Ends the Day Latitude 22.48

Longitude 16[illegible].00

Commencing of the Friendly Island
Remarks on Board Thursday July 19th
All this Day Strong winds from
S E Steered to the E N E Saw Nothing
at 2 P M Wacked Ship to the S S E
So Ends the Day Latitude 21.45
Longitude 165.20

Remarks on Board Friday July 20th
All this Day fresh winds from E N E
Steered to the S E Saw nothing So Ends
the Day Latitude 22.50
Longitude 165 20

Remarks on Board Saturday July 21st
All this Day Light winds from S W
Steered to the E N E Saw Nothing all
Sale Set So Ends the Day Latitude 23.05
Longitude 164.00

Remarks on Board Sunday July 22d
All this Day Light winds from the South
Steered to the E N E Saw Nothing, So Ends
the Day Latitude 22.35
Longitude 162.40

Remarks on Board Monday July 23d
All this Day Light winds from S S W at 10 A M
Spoke the Ship Anale of Fairhaven 600 Barrels
Saw nothing So Ends the Day Latitude 22.03
Longitude 161.17

Ship Sara of New Bedford in 1838

Remarks on Board Tuesday July 24th

All this day light winds from S.S.W

at 6 A.M. saw Rarotonga Bearing E.N.E

at 9 A.M. Lonsdale at the Town Spoke

the John Coggshall and Jasper 750 Sp

So Ends the Day Latitude 21.14

Longitude 160.00

Remarks on Board Wednesday July 25th

All this day fine winds from the

East Day of and on at Rarotonga

Got of water and some Refreshment

So Ends the Day Latitude 21.14

Longitude 160.00

Remarks on Board Thursday July 26th

All this day strong winds from N.E

at 10 Cesar went on Shore and got

off hogs and fruit Came on to blow

Could not get on Board So Ends

the Day

Remarks on Board Friday July 27th

All this day fine weather at

2 P.M. Came on Board and went

around the Island to finish

Recruiting So Ends the Day

At Rarotanga Recruiting

Remarks on Board Saturday July 28th

All This Day Light winds from the W N W Lay off on Some Nothing

So Ends the Day

Remarks on Board Sunday July 29th

All This Day Light winds from the East Steered To the west at 4 P M got in with the Large Got of Some Repeters

So Ends the Day

Remarks on Board Monday July 30th

All This Day fine winds from S E at 4 P M finished Recruiting and Steered To the westward the Ship Jasper of Fairhaven Asa Cole and John Coghill Left at the Same Time

So Ends the Day

Remarks on Board Tuesday July 31st

All This Day Light winds from N E Steered To the S W Saw Nothing

So Ends the Day Lattitud 21.59

Longitud 161.20

Remarks on Board Wednesday August 1st

All This Day Strong winds from the west and South Steered To the South and west Saw Nothing So Ends the Day Lattitude 22.15

Longitud 162.40

Ship Java of New Bedford in 1838

Remarks on Board Thursday August 2nd

All this day Light winds from the South Steered to the W S W Saw nothing so ends the day

Latitude obs 22.53

Longitude in 163.13

Remarks on Board Friday Augt 3rd

All this day Light winds from N E Steered to the S W Saw nothing hands employed at setting up shrouds so ends the day

Latitude obs 23.08

Longitude 163.50

Remarks on Board Saturday August 4th

All this day Light winds from N E Steered to the S W Saw nothing hands employed at setting up shrouds so ends the day

Latitude obs 23.40

Longitude 164.50

Remarks on Board Sunday August 5th

All this day Strong winds from the west and being to the South steered so the Saw Saw nothing so ends the day

Latitude obs 24.40

Longitude 166.40

Continuing of The Friendly Isles

Remarks on Board Monday Aug 6
All this Day Light winds from S.W
Steered To the westward Saw nothing
So Ends the Day Latitude 24.30
Longitude 167.30

Remarks on Board Tuesday August 7th
All this Day Light winds from the
South Steered To the west Saw nothing
So Ends the Day Latitude 23.38
Longitude 168.20

Remarks on Board Wednesday Aug 8
All this Day Light winds from S.S.E
Steered To the W.N.W Saw finbacks
So Ends the Day Latitude 23.51
Saw Sperm whales — Longitude 169 36

Remarks on Board Thursday August 9
All this Day, Light winds from S.S.E
Saw nothing So Ends the Day
Latitude 24.00
Longitude 170.17

Remarks on Board Friday August 10
All this Day fresh winds from S.S.E Steered
To the S.W Saw nothing So Ends the
Day Latitude 24 20
Longitude 171.20

Ship Sara of New Bedford Lin 1838
Remarks on Board Saturday August 11th
All this day fresh winds from S E —
steered to the S W saw Nothing So
Ends the day Latitude obs 25.02
Longitude 172.52

Remarks on Board Sunday August 12th
All this day strong winds from —
W S W steered to the South at 10
A M saw Sperm whales Lance
did not strike So Ends the day
Latitude 25.40
Longitude 173.30

Remarks on Board Monday Aug 13th
All this day light winds from the
South Lay head to the west Moses
Casey Sick at 2 P M saw a Ship
to the North So Ends the day
Latitude 25.06
Longitude 173.45

Remarks on Board Tuesday August 14th
All this day fresh winds from S W
steered to the S E saw Nothing one
Ship in Sight So Ends the day
Latitude 25 23
Longitude 173.18

Cruising of the friendly Island
Remarks on Board Wednesday August 15
All this Day Light winds from SW
Steered to the SE Saw Nothing at
4 P M Spoke the Ship Mount Vernon
of N. Bedford 200 Sperm 200 whole So
Ends the Day Latitude 25.46
Longitude 172.40

Remarks on Board Thursday August 16
All this Day heavy gales from SSW Lay
Too head to the SE at 3 P M wore
Ship To the W SW So Ends the Day
Latitude 26.19
Longitude 172.20

Remarks on Board Friday August 17
All this Day Strong winds from the
South Steered to the W SW Saw Nothing
So Ends the Day Latitude 26.03
Longitude 173.40

Remarks on Board Saturday August 18
All this Day fresh winds from SSE Steered
to the SW Saw Nothing So Ends the
Day Latitude Obs 26.08
Longitude 174.50

Ship Java of New Bedford Dec. 1838

Remarks on Board Sunday August 19th
All this day strong winds from S.S.E
steered to the S.W saw nothing so
ends the day. Latitude 26.31
Longitude 176.38

Remarks on Board Monday August 20th
All this day light winds from E.S.E steered
S by E saw nothing so ends the day
Latitude 27.06
Longitude 177.15

Remarks on Board Tuesday August 21st
All this day fine winds from the
N.N.E steered S by E saw finbacks at
7 A.M made Sunday Island at 6 –
P.M the Land bearing W by N distance
7 Leagues I find the Latitude and Longit.
to be Erroneous so ends the day.
Latitude 29.08
Longitude 177.20

Remarks on Board Wednesday August 22
All this day fresh winds from the North
steered to the South saw nothing at 6
P.M shortened sail so ends the day
Latitude 31.15
Longitude 177.30

Ending of Sunday Pleasant

Remarks on Board Thursday August 23rd
All this Day Strong gales from N.E.
Lay too head to the East saw nothing
So Ends the Day Latitude 32.40
Longitude 177.40

Remarks on Board Friday August 24th
All this Day Strong winds from W.S.W
Steered to the South at 12 Meridian
Steered to the North Saw Nothing So
Ends the Day Latitude 33.05
Longitude 177.42

Remarks on Board Saturday August 25th
All this Day fresh winds from W.S.W
Saw Nothing at 4 P.M. Spoke the French
Ship So Ends the Day Latitude 32.08
Longitude 177.10

Remarks on Board Sunday August 26th
All this Day Strong winds from N.W steered
to the S.E Saw Nothing at 5 P.M. Spoke
the Ship Angelica of Dover So Ends the
Day Latitude 32.32
Longitude by Lunar 176.34
Longitude by Chro 176.49

Ship Sava of New Bedford in 1838.

Remarks on Board Monday August 27th
All this Day fine winds from N W steered
S E saw finbacks So Ends the Day

Latitude 33.10
Longitude 175.45

Remarks on Board Tuesday August 28
All this Day fresh gales from the west
Lay too head to the South saw nothing
So Ends the Day Latitude 33.35
Longitude 175.10

Remarks on Board Wednesday Augt 29th
All this Day heavy gales from N W
Lay too head to the N W saw nothing
So Ends the Day Latitude 33.20
Longitude 174.40

Remarks on Board Thursday August 30
All this Day heavy gales from N W
Lay too head to the N W saw
Large Sholes of Blackfish So Ends
the Day Latitude 33 24
Longitude 174.00

Cruising for Right Whales 1838

Remarks on Board Friday August 31st

All this Day heavy gales from WNW
At 10 A M Saw a Sail to the north
At 2 P M wore Ship to the SW
So Ends the Day Latitude 33.20
Longitude 173 50

Remarks on Board Saturday August 1

All this Day heavy gales from SW
Lay head to the NW Saw nothing
So Ends the Day Latitude 32 50
Longitude 173 24

Remarks on Board Sunday September 2d

All this Day Strong winds from SSW
Saw nothing at 10 A M Spoke the
Ship Mount Vernon of New Bedford
So Ends the Day Latitude 32.24
Longitude 173 40

Remarks on Board Monday Sept 3d

All this Day fine winds from the
SSW at 10 A M Hacked Ship to the
SE Saw blackfish one Sail in
Sight So Ends the Day

Latitude 31.52
Longitude 173.58

Joseph P Faber

Joseph P Faber



Mr Thomas S

Mr. Thomas S. Pease

Martha Gellatt
Gainsboro
Mass

Mr Jeremiah H. Bennett

Old Miss Thank H. Baker

Ship Sara of New Bedford Ann 1838

Remarks on Board Tuesday Sept 4th
All this day fresh winds from South
at 10 A M Tacked Ship to the west
Saw nothing one Sail in Sight So
Ends the Day Latitude 32.41
Longitude 173.30

Remarks on Board Wednesday Sept 5th
All this day fine breezes from S S E at
10 A M Saw White whales going quick
to the west Lance Could not foster
one Ship in Sight So Ends the Day
Latitude 32.48
Longitude 174.00

Remarks on Board Thursday Sept 6th
All this Day fine breezes from the
East at 7 A M Saw whales Struck
got one Boat Stove at 8 M Saw
whales Could not foster So Ends the
Day Latitude 33.23
Longitude 174.20

Remarks on Board Friday Sept 7th
All this Day Strong Gales from S S E
Saw nothing one Ship in Sight So
Ends the Day Latitude 33.36
Longitude 174.15

East Coast of Newzealand In 1838

Remarks on Board Saturday Sept 8th

All this Day fresh winds from S E

at 2 P M Saw whales Lowd all to

no Effect So Ends the Day Latitude 39.27

Longitude 174.58

Remarks on Board Sunday Sept 9th

All this Day Light winds from the East

at 6 A M Saw whales at 12 Marsden

took one whale to the Ship at 7 P M

took another whale along Side finished

Cutting one too Ships In Sight So Ends

the Day too Boats Stoven Latitude 39.05

Longitude 174.45

Remarks on Board Monday Sept 10th

All this Day Light winds from E S E

at 10 A M finished Cutting at 3 P M

Saw whales Lowd all to no Effect

too Ships In Sight Boiling So Ends the

Day

Latitude 32.50

Longitude 175.10

Remarks on Board Tuesday Sept 11th

All this Day Light winds from S E

all Busy at boiling Saw whales Lowd

all to no Effect So Ends the Day

Latitude 33 01

Longitude 175 01

Ship Java of New Bedford Ju 1838
Remarks on Board Tuesday Sept 12th
All this Day Light winds from the
N N W Saw finback hands Employed
at stowing down three Ships Ju Sgt
So Ends the Day Latitude 39.13
Longitude 175.20

Remarks on Board Wednesday Sept 13th
All this Day Light winds from N N W
at 12 midnight took a whale to the
Ship at 4 finished Cutting five Sail
Ju Sgt So Ends the Day Latit 39.20
Longitude 175.40

Remarks on Board Friday Sept 14th
All this Day Light winds from the
North Saw whales at 6 & 7 took
one whale to the Ship all busy at
boiling three Ships Ju Sgt So Ends
the Day Latitude 39.24
Longitude 175.30

Remarks on Board Saturday Sept 15th
All this Day fresh winds from N E at
10 A M finished Cutting hands Empl.
at stowing down on Boiling too Ships
Ju Sgt So Ends the Day Latitude 39.37
Longitude 175.40

East Coast of Newzealand 1838

Remarks on Board Sunday Sept 16th
All this Day Strong winds from N to E
Lay too head to the East Employed
at Stowing Down and Boating on
Shore Lay Light So Ends the Day

Latitude 39 30

Longitude 175.20

Remarks on Board Monday Sept 17
All this Day heavy gales from N to E
all Busy at Stowing Down So Ends
the Day

Latitude 39.50

Longitude 175.00

Remarks on Board Tuesday Sept 18
All this Day Strong winds from NNW
Lay head to the N E Saw funbacks
finished Stowing Down Employed
at Setting up Shook So Ends the
Day

Latitude 34 10

Longitude 174.40

Remarks on Board Wednesday Sept 19th
All this Day Light winds from W NW
with a Large Sea Running hands Employ
at Setting up Shooks So Ends the Day

Latitude 34.39

Longitude 173.50

Ship Rose of New Bedford An 1858

Remarks on Board Tuesday Sept 20th

All this Day fine breses from W N W Steered to the North Saw whales Chased all To no Effect too Ships in Sight So Ends the Day Latitude 34.04

Longitude 173.40

Remarks on Board Friday Sept 21st

All this Day Light winds from W N W Saw whales Chased all Day at 7 P M took a whale to the Ship too Ships in Sight So Ends the Day Latitude 33.40



Longitude 173.40

Remarks on Board Saturday Sept 22nd

All this Day Light winds from N W. Steered to the W S W at 10 A M finished Cutting Saw Nothing too Ships in Sight So Ends the Day Latitude 33.45

Longitude 173.44

Remarks on Board Sunday Sept 23

All this Day fine Breses from N N W Steered to W S W Saw whales Chased all To no Effect at 7 P M finished Boiling So Ends the Day Latitude 33.41

Longitude 174.00

Cruising off East Coast of New Zealand
Remarks on Board Monday Sept 24th
All this Day Light winds from the N W
Saw whales Chased all to no Effect
So Ends the Day  Latitude 33.45
Longitude 174.20

Remarks on Board Tuesday Sept 25
All this Day Light winds from
S S W Saw Nothing at 5 P M Shape
the Ship Uncas of Falmouth 1800 Sperm
oil So Ends the Day Latt 33.31
Longitude 174.30

Remarks on Board Wednesday Sept 26th
All this Day Light winds from the
North. Saw whales Chased all to no
Effect four Sail Lay Light So Ends
the Day Latitude 33.42
Longitude 174.15

Remarks on Board Thursday Sept 27th
All this Day fresh winds from the North
Steered to the S E Saw Sperm whales
Lowered the Boats all to no Effect at 6 P M
Saw white whales So Ends the Day

Latitude Obs 34.33
Longitude 173.50

Ship Java of New Bedford Jan 1838

All this day fresh Winds from the Friday 28 North Steerse to the S & W Saw finbacks at 7 P.M. Took in Sail for the night So Ends the Day

Latitude obs 35.06

Longitude 174.04

Remarks on Board Saturday Sept 29th All this Day fresh winds from W N W Steerse to the N E Saw nothing at 7 P.M. took in Sail So Ends the Day

Latitude 34.44

Longitude 173.20

Remarks on Board Sunday Sept 30th All this Day Strong winds from the west Steerse to the North at 11 A.M. Saw Whales Chased off to no Effect — So Ends the Day

Latitude 34.10

Longitude 173.00

Remarks on Board Monday, Sept 1st All this Day Light winds from S W Steerse to the W N W at 11 Saw one Whale Struck and killed the Whale Sunk So Ends the Day

Latitude 33.55

Longitude 173.04

Cruising on the East Coast of New Zealand
Remarks on Board Thursday October 2nd
All this Day Strong winds from the
W N W Steered to the South Saw
Nothing So Ends the Day Latitude 34.21
Longitude 179.15

Remarks on Board Wednesday Oct 3rd
All this Day fresh winds from N W
at 7 A M Saw whales Lowered Struck
got one Boat Stove at 8 Took the
whale to the Ship at 12 finished
Cutting at 3 P M Took another whale
to the Ship Lost one Boat altogether
at 6 P M finished Cutting So Ends
the Day Latitude 35.00
Longitude 179.40

Remarks on Board Thursday October 4th
All this Day weather fine Saw whales
at 2 P M Took a whale to the Ship
at 6 finished Cutting one Ship hove
Light So Ends the Day Latitude 34.49
Longitude 179.30

Remarks on Board Friday October 5th
All this Day Light winds from the South
Saw whales but not Lowered all busy at boiling
once Slowly down So Ends Latitude 34.35
the Day Longitude 179.36

Ship Sara of New Bedford A. 1838

Remarks on Board Saturday Oct 6th
All this Day Light winds from S S W
Steered to the S E Saw Nothing besides
Employed at Boiling and Stowing Down
So Ends the Day Latitude 34.30
Longitude 173.10

Remarks on Board Sunday Oct 7th
All this Day heavy gales from S W
Lay too head to the S E Saw whales
Lance all to no Effect besides busy
at Stowing Down So Ends the Day
Latitude 35.05
Longitude 172.50

Remarks on Board Monday Oct 8
All this Day heavy gales from South
Lay too head to the S W Saw Nothing
So Ends the Day Latitude 35.01
Longitude 173.00

Remarks on Board Tuesday Oct 9th
All this Day hard gales from the
South Lay too head to the west
Saw Nothing So Ends the Day
Latitude 34.24
Longitude 173.10

Cruising of the East Coast of New Zealand
Remarks on Board Wednesday Oct 10th
All this Day Light winds from S.S.W
Steered to the S.E Saw whales Lower
Chased all to no Effect So Ends the
Day Latitude 34.15
Daniel H. Pease Esq.
Fairhaven
Mass. Longitude 179.09

Remarks on Board Thursday 11th
All this Day Light winds from
the North Steered to the South Saw
Nothing So Ends the Day Latitude 34.39
Longitude 179.00

Remarks on Board Friday October 12
All this Day fresh winds from the west
Steered to the South at 2 P.M. Saw whales
killed two one Sunk took one to the
Ship So Ends the Day Latitude 35.56



Longitude 179.40

Remarks on Board Saturday Oct 13th
All this Day fresh winds from the S.S.E
at 8 finished Cutting at 4 P.M. Took a
whale to the Ship Commenced Cutting
got one Boat Stove So Ends the
Day Latitude 36.00

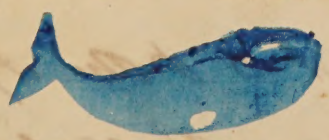

Longitude 179.30

Ship Saver of New Bedford 1818

Remarks on Board Sunday Oct 14th
All this Day Light winds from the
North saw Whales Took too to the
Ship Cut one got one Boat Stow
So Ends the Day Latitude 35 50
Longitude 179.25.

Remarks on Board Monday Oct 15th
All this Day Light winds from the
NW at 10 A M finished Cutting hand
Employed at Boiling So Ends the
Day Latitude 36.00
Longitude 179.30

Remarks on Board Tuesday Oct 16th
All this Day Light winds from the
North hands Employed at Boiling and
Stowing Down one Sail Sir Light
saw a plenty of whales So Ends
the Day Latitude obs 36.14
Longitude 179.20

Remarks on Board Wednesday Oct 17
All this Day fine winds from NNW
at 7 A M saw a Dead whale at 10
finished Cutting at 3 P M Spoke the
Mount Vernon 1400 Barrels So Ends
the Day Latitude obs 36 15
Longitude 179.30

Cruising on the East Coast of New Zealand

Remarks on Board Thursday Oct 18th
All this Day fresh winds from N.N.W
at 10 A.M. took a whale to the
Ship at 2 finished Cutting at 5 P.M.
took another whale to the Ship and
took in Sail for the night the Moon
Burning in Light So Ends the Day

Lattitude 36.04
Longitude 173.35

Remarks on Board Friday Oct. 19th
All this Day fresh winds from the N.E.
with Rain at 10 A.M. finished Cutting
Latter Part employed at Boiling and Stowing
down So Ends the Day Lattitude 36.20
Longitude 173.40

Remarks on Board Saturday Oct 20th
All this Day Calm Saw whales but not
Lone hands Employed at Boiling and
Stowing down on Sail in Night
So Ends the Lattitude 36.20
Longitude 173.35

Remarks on Board Sunday Oct 21st
all this Day fresh winds from S.E at
6 A.M. Lowered for whales killed Two and
took them to the Ship at 7 P.M. finished
Cutting Two Sail in Night So Ends
the Day Lattitude 36.15



Longitude 173.30

Ship Java of New Bedford Ln 1858

Remarks on Board Monday Oct 22nd

All this Day Calm Saw whales did not Lose one Sail Ln Light hands Employed at Stowing down and Boiling So Ends the Day Latitude 36.03

Longitude 173.20

Remarks on Board Tuesday Oct 23rd

All this Day Light winds from W & W Saw whales Lance all to no Effect Spoke the Mont Vernon hands Employed at Boiling and Stowing Boiron Two Sail Ln Light So Ends the Day

Latitude 36.04

Longitude 173.15

Remarks on Board Wednesday Oct 24th

All this Day Light winds from the West took Two whales to the Ship Cut in one and Stowed down So Ends Two Sail Ln Light Latit. 36.10

Longitude 173.15

Remarks on Board Thursday Oct 25.

All this Day Light winds from the North at 12 A.M. took one whale to the Ship at 3 finished Cutting one Sail Ln Light all hands Employed at Boiling Latit 36.11



Longitude 173.10

Cruising of the East Coast of New Land.

Remarks on Board Friday Oct 26th

All this Day Light winds from the west the Ship France of Havre five whales So Ends the Day all Busy at Boiling and Stowing Down Latitude 36.20

Longitude 173.20

Remarks on Board Saturday Oct 27

All this Day Light winds from NW Saw whales Lower Struck the Bow Brew Lost the whole Hands Employed at Stowing Down and Boiling So Ends the Day

Latitude 36.19

Longitude 173.20

Remarks on Board Sunday Oct 28

All this Day Strong winds from NNW Saw Whales Sunk one whole Hands Employed at Stowing Down So Ends the Day

Latitude 36.20

Longitude 173.20

Remarks on Board Monday ~~Oct~~ 29th

All this Day Light winds from the East Saw Whales Took Too to the Ship at 9 P.M. finished Cutting which fills all the Cask on Ship 9 Light So Ends the Day

Latitude 36.25

Longitude 173.35

Ship Nassau of New Bedford in 1838

Remarks on Board Tuesday Oct 30th
All this Day Light winds from E & E
at 5 P.M. Took a whale to the Ship
hands Employed at Boiling on Deck
in Light So Ends the Day Lattitude 36.48

Longitude 173.25

Remarks on Board Wednesday Oct 31st
All this Day Light winds from the
North at 11 A.M. finished Cutting one
Sail in Light at 12 Bore Up for
home So Ends the Day Lattitude 36.38

Longitude 173.30

Remarks on Board Thursday Nov 1st
All this Day Light winds from the
North head to the E & E a plenty
of whales in Light hands Employed
at Boiling Ends Stowing Down
So Ends the Day Lattitude 36.58

Longitude 173.15

Remarks on Board Friday Oct 2nd
All this Day Light winds from N.W.
Thence East too Sails in Light at
4 P.M. finished Stowing Down So
Ends the Day Lattitude 37.10

Longitude 172.40

Thro Coast of Newzealand Towards
Remarks on Board Saturday Novr 3rd
All this Day fine breezes from E.S.E
Spoke the Ships Jasper, and Arab of
Fairhaven all well So Ends Steered
So the South Latitude 36 48
Longitude 172,48

Remarks on Board Sunday Novr 4th
All this Day Strong winds from E.N.E
Steered to the S.S.E Saw whales So Ends
the Day Latitude 38.28
Longitude 172.15

Remarks on Board Monday Novr 5th
All this Day Light winds from
N.N.E Steered to the E.S.E hauled Bowline
A Bending the new Sails So Ends the
Day Latitude 39.35
Longitude 171.50

Remarks on Board Tuesday Novr 6th
All this Day Light winds from E.S.E
Steered to the South with all Sail Set
So Ends the Day Latitude 40.05
Longitude 170.45

Ship Saxon of New Bedford 1858
All this Day fresh winds from 7
E N E head to the S E weather squally
Reeft the top sails so Ends the Day
Latitude 40.35
Longitude 170 [illegible]

Remarks on Board Thursday Novb. 8th
All this Day strong winds from N E
steered to the E S E under Reeft sails
weather squally so Ends the Day
Latitude 41.38
Longitude 170.00

Remarks on Board Friday Novb 9th
All this Day strong winds from the
N N E steered to the E S E Double Reeft
the top sails so Ends the Day
Latitude 42.20
Longitude 168.20

Remarks on Board Saturday Novb 10th
All this Day fresh winds from
N N W steered E by N set the Light
sails so Ends the Day Latitude 42.47
Longitude 165.30

From Coast of New Zealand Anno 1838

Remarks on Board Sunday Novb 11th
All this Day fresh winds from the
North Steered to the E by N set the
Studding Sails So Ends the Day

Latitude 49.01
Longitude 162.40

Remarks on Board Monday Novb 12th
All this Day fine winds from NW
Steered E by N with all Sail set wind
thick with small Rain So Ends the
Day

Latitude 49.19
Longitude 160.00

Remarks on Board Tuesday Novb 13th
All this Day Strong winds from NW
Steered to the E by N at 7 P M Took in
Stud Sails So Ends the Day Latitude 49.30
Longitude 156.40

Remarks on Board Wednesday Novb 14th
All this Day Light winds from the
West Steered E by N Saw one W whale
hands Employed at Ships Work So Ends
the Day

Latitude 49.35
Longitude 154.15

Ship Sarah of New Bedford Ao 1858

Remarks on Board Thursday Nov 15th

All this Day Strong winds from the North Steered to the East weather thick and Rainy So Ends the Day

Thick

Latitude 43.52

Longitude 152.50

Remarks on Board Friday Nov 16th

All this Day Strong winds from the west with heavy Squalls of Rain double Reeft top Sails So Ends the Day

Latitude 44.10

Longitude 150.20

Remarks on Board Saturday Nov 17th

All this Day fresh winds from WSW steered E by N Lots Past Brooch Sept the Steed Pool So Ends the Day

Latitude 43.22

Longitude 147 0.5

Remarks on Board Sunday Nov 18th

All this Day fine winds ~~from~~ W NW steered East with all Sail Set So Ends the Day Latitude 43.31

Longitude 144.02

From Coast of New Zealand Ao 1838

Remarks on Board Monday Nov 19th

All this Day from west Steered

E by S. Experienced heavy Squalls of hail

and Rain So Ends the Day Latitude 49.56

Longitude 140.35

Remarks on Board Tuesday Nov 20th

All this Day Strong winds from W S W

Steered E by South weather Squally with

a Large Sea Running So Ends the

Day Latitude 44 08

Longitude 136.55

Remarks on Board Wednesday Nov 21st

All this Day fresh winds from the

West Steered E by S Set the Light

Sails So Ends the Day Latitude 44 23

Longitude 134.04

Remarks on Board Thursday Nov 22nd

All this Day Strong winds from the

West Steered E by S weather Squally with

[illegible] Ends the Day Latitude 45.13

Longitude 129.37

Ship Sarah of Newbedford in 1858

Remarks on Board Friday Nov 23d

All this Day fresh winds from the West Steered E½S weather fine got a Lunar Obs So Ends the Day Latitude 45.5

Longitude Pr Chro 126.28

Longitude Pr Lunar 125.33

Remarks on Board Saturday Nov 24th

All this Day fine breezes from the NNW Steered East by Compass with All Sail Set So Ends the Day Latt 46.08

Longitude 122.45

Remarks on Board Sunday Nov 25th

All this Day fresh winds from from the North Steered East weather thick So Ends the Day. Latitude 46.34

Longitude 119.50

Remarks on Board Monday Nov 26th

All this Day Strong winds from the NW Steered E½N took Reefs in the top Sails So Ends the Day Lo[illegible]

Towards New Bedford in 1818

Remarks on Board Tuesday Nov 27th

All this Day fine winds from the N W to N E & E by N with all Sail Set So Ends the Day Latitude 46.58

Longitude 112.20

Remarks on Board Wednesday Nov 28th

All this Day Light winds from the South Easterly to the E N E making small progress So Ends the Day Latitude 46.53

Longitude 110.45

Remarks on Board Thursday Nov 29th

First part of this Day Light winds from the South Easterly to the E N E Latter part heavy gales from E N E were Stop to the S S E Lookin fore and aft Top Sails So Ends the Day Latitude 46.30

Longitude 110.20

Remarks on Board Friday Nov 30th

All this Day Light winds and Calms with thick weather head to the S E So Ends the Day Latitude 46.40

Longitude 110.05

Ship Sarah of New Bedford Anno 1838

Remarks on Board Saturday Decb 1st

All this Day fresh winds from the North Steered to the East weather thick and Rainy So Ends the Day

Latitude 47.11

Longitude 106.46

Remarks on Board Sunday Decb 2nd

All this Day fine Breses from the North and west Steered to the Eastward L.P.W. weather thick and Rainy So Ends the Day

Latitude obs 47.40

Longitude 103.10

Remarks on Board Monday Decemb 3rd

All this Day fresh winds from the East Lay head to the S.S.E under Reef Sails weather thick and Rainy So Ends the Day

Latitude obs 48.16

Longitude 102.45

Remarks on Board Tuesday Decemb 4th

All this Day fresh winds from S.S.E Steered to E.N.E weather Squally Double Reef Top Sails So Ends the Day

Latitude 47.44

Longitude 100.31

From Coast of New Zealand Towards N Bed
Remarks on Board Wednesday Decb 5th
All this Day Light winds from the S E
Steered to the E N E So Ends the Day
Latitude 47.30
Longitude 99.30

Remarks on Board Thursdy December 6th
All this Day Light winds and Calms Steered
to the E N E So Ends the Day Latitude 47.21
Longit. 99.20

Remarks on Board Friday December 7th
All this Day Light winds from E N E
Steered to the S S E with all Sail
Set So Ends the Day Latitude 48.30
Longitude 97.32

Remarks on Board Saturday Decemb 8th
All this Day fresh winds from the East
Steered to the S S E So Ends the Day.
Latitude 49.04
Longitude 97.10

Remarks on Board Sunday December 9th
All this Day fresh winds from S S E Steered
to the East weather Squally Double Reeft the
Top Sails So Ends the Day Latitude 49.03
Longitude 95.12

Ship Paver of New Bedford 1838

Remarks on Board Monday Decemb 10th

first Part of this day Light winds from the South Steered to the E S E Later part winds fine from the S W So Ends the Day

Latitude 49.53

Longitude 93.00

Remarks on Board Tuesday Decemb 11th

All this Day fine breses from the West Steered E S E with Studsails Set So Ends the Day

Latitude 51.09

Longitude 90.31

Remarks on Board Wednesday Decemb 12th

All this Day fine breses from the W N W Steered E S E with Studsails Set So Ends the Day Latitude 52.30

Longitude 87.50

Remarks on Board Thursday Decemb 13th

All this Day fine breses from S W the E by S pd weather Remarkable fine Light Sails Set So Ends this Day

Latitude 53.14

Longitude 85.47

From Newzealand Towards New Bedford

Remarks on Board Sunday December 14th

This Day Commences with fine winds from the SW Later part Light winds from the W & SW Steered E by S & S & weather Some Rain So Ends the Day Latitude 54.23

Longitude 82.53

Remarks on Board Saturday December 15th

all this Day Light winds from SW & Steered E by S & S & weather thick with Some Rain So Ends the Day Latitude 55.10

Longitude 80.50

Remarks on Board Sunday Decr 16th

first part of this Day fresh winds from W & SW Later part fine winds from W & Steered E by S So Ends the Day Latitude 56.25

Longitude 77.00

Remarks on Board Monday December 17th

all this Day fresh winds from N.W. with frequent Squalls Steered E by N with all Sail Set So Ends the Day Latitude 57.01

Longitude 72.19

Ship Nova of New Bedford 1858

Remarks on Board Tuesday Decb 18th

All this Day fine winds from N W with Squalls of Rain water green Saw Some Calf one Sail in Sight So Ends the Day

Latitude 57.04

Longitude 67.57

Remarks on Board Wednesday Decb 19th

All this Day fresh winds and variable from N W to N E Steered So the E & E Saw Sail in Sight Saw a Large Sperm whale So Ends the Day

Latitude 57.16

Longitude 64.57

Remarks on Board Thursday Decb 20th

All this Day fresh winds from the N E Steered So the E & E Cruised Right the Top Sails reefed Thick Saw a Large Sperm whale So Ends the Day

Latitude 57.40

Longitude 69.24

Remarks on Board Friday Decb 21st

All this Day fresh winds from N E Steered to the N W Saw Penguins weather foggy So Ends the Day

Latitude 57.25

Longitude 64.05

Shore Coast of Newzealand In 1858

Remarks on Board Saturday Decr 22nd

All this Day fresh winds from N.W.E
Steered To the N.W weather Thick and
Rainy So Ends the Day Latitude 56.09
Longitude 65.29

Remarks on Board Sunday December 23rd

All this Day fine breezes from the North
Steered To the East at 4 PM Saw Stative
Land Bearing N.N.W one Sail In Sight
Experienced a Strong N.W Current
So Ends the Day Latitude 55.54
Longitude 63.04

Remarks on Board Monday December 24th

All this Day fresh winds from N.E and
North with Some Rain Steered To the
East Saw Large fields of Kelp So
Ends the Day Latitude 56.06
Longitude 61.33

Remarks on Board Tuesday December 25th

All this Day Light winds from the North
Steered to the E.N.E one Sail Per Sight
So Ends the Day Latitude 55.56
Longitude 59.54

Ship Java of New Bedford 1848

Remarks on Board Wednesday December 26th

All this Day heavy gales from the NNE Lay too head to the NNW Sent down the fore Top gallant yard So Ends the Day

Latitude D.R 55.50

Longitude 59.20

Remarks on Board Thursday December 27th

All this Day strong winds from NW Steered to the NNE Two Sails Lay Light Bound to the NE So Ends the Day

Latitude 55.34

Longitude 57.45

Remarks on Board Friday December 28th

All this Day heavy gales from NNW Steered NNE at 11 AM Lay the Ship too head to the NNW Sent down the main Top gallant yard Blowing very heavy with a Large Sea Running So Ends the Day

Latitude DR 54.10

Longitude 56.00

Remarks on Board Saturday December 29th

All this Day strong winds from WNW Steered NNE Lost last mole moderate Sent the main Top gallant Yard & Lost So End the Day

Latitude 52.48

Longitude 53.30

From New Zealand East in 1848

Remarks on Board Sunday December 30th

All this Day fine Breezes from S to
and W W Steered To the N by E with Studd
Sails Set So Ends the Day Latitude 51.12
Longitude 52.08

Remarks on Board Monday December 31st

All this Day Light winds from W N E
Steered Steered To the E N E So Ends the
Day Latitude 50.55
Longitude 50.25

Remarks on Board Tuesday January 1st

All this Day fine Breezes from the
S W Steered S by E Saw Calp water
green So Ends the Day Latitude 49.10
Longitude 50.52

Remarks on Board Wednesday January 2nd

first part of this Day heavy gales from
the N N E Latter part strong winds from
W N W Steered N by E So Ends the Day
Latitude 48.31
Longitude 50.11

Ship Sara of Newbedford for 1839

Remarks on Board Thursday January 3rd
all this Day fresh winds from the west
Steered So the N by E at 8 am Sooken Top
Gallantsails Double Reeft the Top Sails
So Ends the Day Latitude 46,25
Longitude 48,31

Remarks on Board Friday January 4th
All this Day Strong winds from W by S
Steered N by E ½ E Later part Set the Light
Sails more moderate So Ends the Day
Latitude 44 00
Longitude 46 37

Remarks on Board Saturday January 5th
All this Day Light winds from the
North Steered So the N E got the Boats
on the Cranes So Ends the Day
Latitude 49,31
Longitude 46,00

Remarks on Board Saturday January 6th
all this Day Light winds from the north
Steered So the E N E saw Mother Later
part Took in Light Sails So Ends
the Day Latitude 49,00
Longitude 45,04

From Coast of New Zealand in 1859
Remarks on Board Monday January 7th
First part of this Day Strong winds
from the North with Showers and Light
Later part fresh winds from SW
Steered NNE to Ends the Day
Latitude 42.18
Longitude 43.50

Remarks on Board Tuesday January 8th
All this Day Strong winds from SW
Steered NNE at 10 A M Saw a Ship
to the WSW Steering NNE to Ends
the Day Latitude 40.14
Longitude by Lunar 42.15 Longitude 41.55

Remarks on Board Wednesday January 9th
All this Day fresh winds from SW
Steered to the NNE at 9 A M Spoke
the Caledonia Bendlator of Sterling from 1800
250 Sperm to Ends the Day Latitude 38.25
Longitude 40.50

Remarks on Board Thursday January 10th
All this Day Light winds from SW
Steered NE by N Sent the Main Royal
Yard a Light and Set all the Light
Sails to Ends the Day Latitude 36.49
Longitude 39.28

Ship Dove of New Bedford 1859

Remarks on Board Friday Day 11th

all this Day Light winds from the North Westerly to the E N E one Sail Per Night So Ends the Day

Latitude 36.14

Longitude 38.20

Remarks on Board Saturday Day 12th

all this Day fresh winds from the North Westerly to the East at 10 A M. Tacked Ship So the N W Southerly Light Sails So Ends the Day

Latitude 36.06

Longitude 37.1[illegible]

Remarks on Board Sunday Day 13th

all this Day Light winds from the North Westerly So the E N E weather thick and Rainy So Ends the Day

Latitude 36.10

Longitude 35.40

Remarks on Board Monday Day 14th

All this Day Strong Gales from the N W to E weather thick and Rainy Sent down Royal Yard So Ends the Day

Latitude 36.04

Longitude 34.50

Throughout Coast of New Zealand Found
Remarks on Board Tuesday July 15
All this Day Light winds from the
North Steered So the NE weather
thick and Rainy So Ends the Day

Latitude 35.30
Longitude 34.50

Remarks on Board Wednesday July 16
All this Day Strong winds from SSE
Steered NE by N ½ N first part Rainy
Later part Clear Set the Light Sails
So Ends the Day Latitude 32.52
Longitude 32.25

Remarks on Board Thursday July 17
All this Day Light winds from SSE
Steered NE by N ½ N at 4 PM Saw a
Sail So the NE Steering So the NE
So Ends the Day Latitude 30.35
Longitude 31.22

Remarks on Board Friday July 18
All this Day Strong winds from the
East Steered NNE ½ E at 10 AM
Reeft the Top Sails So Ends the Day

Latitude 28.30
Longitude 30.20

Ship Power Newburyport Dec 1859

Remarks on Board Saturday Dec 19

All this Day Light winds from the East and N E Starboard to the N E to Ends the Day Latitude 26.55

Longitude 29.55

Remarks on Board Thursday Day 20th

All this Day Light winds from N E with Squalls of Rain at 7 A M Saw Sperm whales at 12 Boats on whale, So the Ship at 4 P M finish Cutting So Ends the Day Latitude 26.50

Longitude 29.30

Remarks on Board Monday Day 21st

All this Day squally weather winds from N N W Starboard to the E N E Hands Employed at Boiling So Ends the Day

Latitude 26.40

Longitude 28.40

Remarks on Board Tuesday Day 22d

All this Day Light winds from the North Starboard to the N E finishing Boiling at Noon wind Shifted to the South with Light airs Set the Light Sails So Ends the Day Latitude 26 20

Longitude 28.41

From Coast of New Zealand in 1859

Remarks on Board Wednesday Jany 23rd

All this Day Light winds with heavy Squalls of Rain from NNW Thence to the NE So Ends the Day Latitude 25.47

Longitude 28.10

Remarks on Board Thursday Jy 24th

All this Day Light winds from the NNW Thence to the NE weather Cloud Rainy So Ends the Day.

Latitude 25.00

Longitude 27.40

Remarks on Board Friday Jany 25th

All this Day Light winds from the NNW Thence to the NE Saw nothing So Ends the Day Latitude 24.49

Longitude 26.51

Remarks on Board Saturday Jany 26th

All this Day Light winds from the East Thence N by W ½ W with all Sail set So Ends the Day Latitude 23.27

Longitude 27.47

Remarks on Board Sunday Jany 27th

All this Day fine winds from the E N E Thence N by W at 4 PM Saw a Bay Thence to the Coast at 10 PM made Shipwrecked Bay N by W at 12 midnight Rocks East 7 miles So Ends the Day

Latitude obs 21.23

Longitude 28.37

Ship Java of New Bedford Jan 1859

Remarks on Board Monday Jany 28th

All this Day fresh winds from E N E

steered S the N by W weather fine Ends

So Ends the Day Latitude 19.40

Longitude 29.00

Remarks on Board Tuesday Jy 29th

All this Day fine winds from the

E N E steered N by W with all Sail

Set So Ends the Day Latitude 17.12

Longitude 31.04

Remarks on Board Wednesday Jy 30th

All this Day fine winds from the

E N E steered N by W with all Sail

Set So Ends the Day Latitude 15.04

Longitude 32.16

Remarks on Board Thursday June 31st

All this Day fine winds from the

East steered North by Compass Experienc

a strong Current setting W S W So Ends

the Day Latitude 13.11

Longitude 32.51

Remarks on Board Friday Jy 1st

all this Day fine winds from E N E

steered North saw two sails steer

South So Ends Latitude 11.02 Long 33.29

Remarks on Board February 2
all this Day fine winds from
S E & Pleasant N.W. with Stud sails
Set at 7 A M Spoke the English
Brig Oscar of Bound to Montevideo
So Ends the Day Latitude - 8.54
Longitude 34.06

Remarks on Board Sunday Feb 3rd
all this Day Light winds from
S E at 5 A M made Sail at daylight
at 3 P M Came to anchor off the
Town of Pernambuco In Seven fathom
water when the Light House Bearing
N W by W So Ends the Day — 4

Remarks on Board Monday Feb 5th
all this Day weather fine at
7 P M finished getting off Supplies
and got under way and Proceeded on
the Voyage Pleasant N E at 6 P M
the Fire Light Bearing west Dist
4 Leagues So Ends the Day
Latitude 6.59
Longitude 34.50

Ship Tower of New Bedford Lat. 85

Remarks on Board Wednesday Feby 6th

All this Day fine breezes from E & E Steered N.E. E at 6 A M Saw Cape St Roke Bearing W N W So Rest the Day

Latitude 4.56

Longitude 35.04

Remarks on Board Thursday Feby 7th

All this Day Light winds from E & E Steered to the N N W Hands Employed at Painting So Ends the Day

Latitude 3.54

Longitude 35.20

Remarks on Board Friday Feby 8th

All this Day Light winds from the E & E Steered N N W with all Sail Set weather Rainy So Ends the Day

Latitude obs 2.51

Longitude L 36.58

Remarks on Board Saturday Feby 9th

All this Day Light winds from E & E Steered N by W with all Sail Set weather Some Squally with Rain Hands Employed at Cleaning Ship and other Jobs of Ships Duty Latitud 1.25

Longitude 37.50

From Coast of New Zealand Towards Sea

Remarks on Board Sunday Feby 10th
All this Day Light winds from N E and
North Steered to the N W on a wind
weather Squally with Rain So Ends the
Day

Latitude obs 00 43 South
Longitude 39.34

Remarks on Board Monday Feby 11th
All this Day Variable winds and
Squally weather Took in Light
Sails So Ends the Day

Latitude 00.35 South
Longitude 40.20

Remarks on Board on Board Feby 12th
All this Day Light winds and Squally
with much Rain and Strong Gales
to the S E So Ends the Day Latitude 00.39 South
Longitude 41.10

Remarks on Board Wednesday Feby 13th
All this Day Light winds and Calms
Steered to the North weather thick
and Rainy and Strong Gales
So Ends the Day Latitude 00.20 South
Longitude 41.30

Ship Lodoa of New Bedford 1839

Remarks on Board Thursday Jy 14th
all this Day Light winds from the
East steered to the North one Sail
for Sight so Ends the Day Lat. " 13
Long. 4 00

Remarks on Board Friday Feby 15th
all this Day Light winds from the
East steered to the N.W. with
all Sail set one Sail in Sight
so Ends the Day Latitude 1.01
Longitude 4 40
4 40

Remarks on Board Saturday Feby 16th
all this Day Strong winds from
N.E steered N.W by N.W one Ship
in Sight hauled Employed Pumpe
ing so Ends the Day Latitude 2.59
Longitude 4 [illegible]
4 20

Remarks on Board Sunday Feby 17th
all this Day fresh winds from N.E
steered N.W by N with Studsails set
so Ends the Day Latitude 4.32
Longitude 4 47

From Coast of Newfoundland towards
Remarks on Board Monday Feby 18th
all this Day strong winds from N E
steered N W by N ½ N with third sails set
hands employed at painting ship So ends
the Day Latitude Obs 46.28
Longitude 45.21

Remarks on Board Tuesday Feby 19th
all this Day fresh winds from N E steered
N W by N ½ N with all sail set hands
employed at painting So ends the
Day Latitude Obs 8 35
Longitude Do 46.30

Remarks on Board Wednesday Feby 20th
all this Day fine winds from E N E
steered N W by N with third sails set
So ends the Day Latitude 10.14
Longitude 48.08

Remarks on Board Wednesdy Feby 21st
all this Day fine winds from the East
steered N W by N with third sails set
hands employed at painting ship
got a Lunar observation So ends
Longitude by Lunar 49.52
Longitude Obs 49.17
Latitude 11 52

Ship Lance of New Bedford

Remarks on Bonce Friday July 22

All this Day fine winds from the East Steered NW by N with all Sail set So Ends the Day

Latitude 13.24

Longitude 50.35

Remarks on Bonce Saturday July 23

All this Day fine winds from the SE Steered NW by N with all Sail set Lowered a Left So Ends the Day

Latitude 14.58

Longitude 51.46

Remarks on Bonce Sunday July 24

All this Day fine Breezes from SSW Steered NW by N with all Sail set So Ends the Day

Latitude 16.04

Longitude 52.42

Remarks on Bonce Monday July 25

All this Day winds Variable Steered So the Crew Saw nothing Rounds Employed at Painting Ship So Ends the Day

Latitude 16.42

Longitude 54.36

From Newzealand Towards N Bedford

Remarks on Board Tuesday Feby 26th

All this Day fine winds from N E

steered N W with Studsails set

Saw Gulfweed So Ends the Day

Latitude 18.08

Longitude 55.57

Remarks on Board Wednesday Feb 27th

All this Day Strong winds from E.N.E

steered N W with all Sail set So Ends

the Day Latitude 19.44

Longitude 57.38

Remarks on Board Thursday Feby 28th

All this Day fine winds from

E.N.E steered N W Saw a Ship steering

N.N.E So Ends the Day Latitude 21.30

Longitude 59.47

Remarks on Board Friday March 1st

All this Day fine Breezes from

the East steered N.W.½.N one Sail

in Sight So Ends the Day Latitude 22.40

Longitude 60.59

Remarks on Board Saturday March 2nd

All this Day Light winds from the East

steered N.W.½.N with all Sail set

So Ends the Day Latitude 23.19

Longitude 61.40

Ship Dove of New Bedford Ann 1839

Remarks on Board Sunday March 3rd

All this Day fine Breezes from the East steered N W by N saw a Schooner steering to the South to Ends the Day

Latitude 24.41

Longitude 62.48

Remarks on Board Monday March 4th

All this Day Light winds from S S E steered N W by N with all Sail set to Ends the Day Latitude 25.37

Longitude 63.32

Remarks on Board Tuesday March 5th

All this Day Light winds from the South steered N W by N with all Sail set to Ends the Day

Latitude 26.29

Longitude 64.20

Remarks on Board Wednesday March 6th

first Part of this Day Light winds from W S W steered N W by N Later Part winds from N E steered N W Looking Light sails to Ends the Day

Latitude 27.40

Longitude 64.50

From Coast of New Zealand Towards
Remarks on Board Thursday March 7th
all this Day fine winds from the
East Steers N.W.½.N at 1 P.M. Spoke
Brig Amaranth from New York Bound
To Portanique to Ends the Day
Latitude 29.08
Longitude 66.45

Remarks on Board Friday March 8th
all this Day Strong winds from
S.S.E Steers N.W.½.N Saw a Ship
To the East Steering N.W to Ends
the Day hands Employed at Reeving
the Fingwarks overboard
Latitude 30.50
Longitude 68.40

Remarks on Board Saturday March 9th
all this Day Strong winds from
S.W To N.W Steers to the North
and west Double Reeft the Top
Sails To Ends the Day Latitude 32.09
Longitude 69.03

Remarks on Board Sunday March 10th
all this Day Strong winds from the
west Steers To the N.N.W Later part
Moderate Set the Light Sails one
Stop In Light To Ends Latitude 33.38
the Day Longitude 69.13

Ship Java of New Bedford in 1859

Remarks on Board Monday March 11

All this Day Light winds from N N W
Steered S to the W S W a Number of Sail
in Sight So Ends the Day Lattitud 33.25

Longitude 69.53

Remarks on Board Tuesday March 12

All this Day Variable winds with heavy
Gales and Thunder and Lightning at
10 A M. Spoke the Brig Orleans
of Bottamore 70.30 So Ends the Day

Lattitude 33.27

Longitud 71.02

Remarks on Board Wednesday March 13

All this Day Strong winds from N N E
Steered S to the N W Later Part Spoke
the Brig Lancelot Brunswick Norwich So Ends the
Day

Lattitude 33 40

Longitude 72.24

Remarks on Board Thursday March 14

All this Day fine Breezes from the
East and S W Steered N by W at
10 A M Come in the Gulf Stream
Saw a Schooner So Ends the Day

Lattitude 35.15

Longitude 72.50

Shore Coast of New Zealand In 1849

Remarks on Board Friday March 15th
All this Day strong winds from S W
and N N E steered So the N W at 5
P M got So the North of the stream
So Ends the Day Latitude 36.15
Longitude 73.25

Remarks on Board Saturday March 16th
All this Day fine Breezes from N E steered
So the N W water Discolored saw Drift
wood a Great number of vessels In Sight
So Ends the Day Latitude 37.46
Longitude 73.51

Remarks on Board Sunday March 17th
All this Day Light winds and variable
steered to the N N E with all Sail Set
saw a number of vessels So Ends the
Day Latitude 38.21
Longitude 73.28

Remarks on Board Monday March 18th
All this Day fine winds from S S W steered
N N E ½ E with Studding Sails set Low and
a Loft & number of Sales In Sight
So Ends the Day Latitude 39.52
Longitude 72.29

Ship Lover of Newfoundland Jun 183

Remarks on Board Tuesday the 19

all this Day strong winds and Variable

Steered So the S E at 6 A M made

Montock Point Bearing N E by E So E

the Day

1.50
3.60
5.10

1.00
.78
50 .21
.28
.78

10.00
5.10
5.90

Emma

Shiverick

Taber

The Hon

Capt

Henry Atkin

Esq

Old Dartmouth
WHALING MUSEUM LIBRARY
Historical Society

82
14